

**Muskegon County, Michigan  
 2011 County Apportionment  
 County Commission District Descriptions  
 Adopted by the Muskegon County Apportionment Committee  
 May 11, 2011**

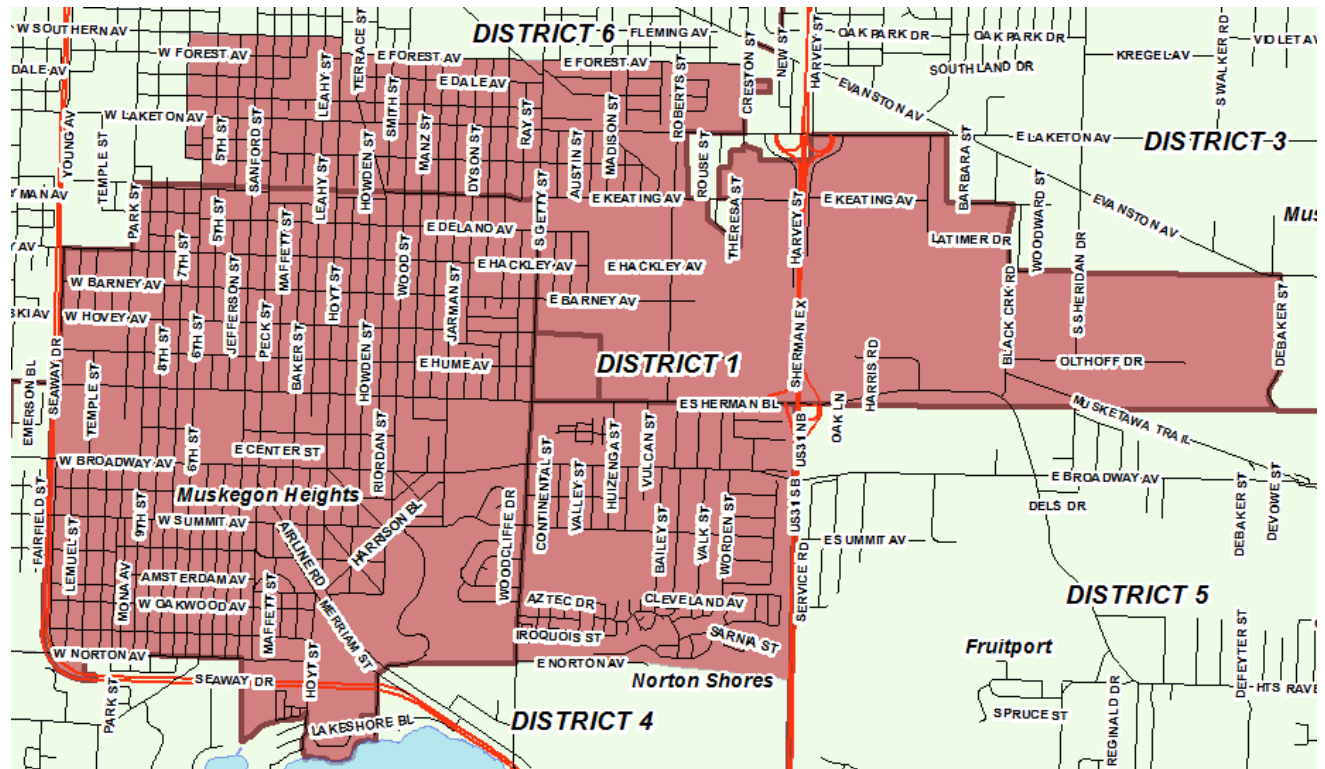
**District 1**

District 1 consists of the following:

The entire City of Muskegon Heights

The northeast corner of the City of Norton Shores lying northerly of the extension easterly of Norton Avenue, east of Getty Street, South of Sherman Boulevard and west of US-31 Highway. The south / southeastern portion of the City of Muskegon bounded on the west, north and east starting from the southwest corner as follows:

Starting at the intersection of Commerce St and Keating Ave, then north along Commerce to Holbrook Ave. Then west along Holbrook Ave to 6<sup>th</sup> St. Then north along 6<sup>th</sup> street to Southern Ave. Then east along Southern Ave to Hoyt St. Then south along Hoyt St. to Forest Ave. Then east along Forest Ave and extensions thereof to Creston St. Then south along Creston St. and including the singular census block within the City of Muskegon lying east of Creston St. to Laketon Ave. Then west along Laketon Ave. to a point east of Roberts Street, being the boundary of the City of Muskegon. Then following along the boundary of the City of Muskegon and Muskegon Townships to include the entire southeast corner of the City of Muskegon.

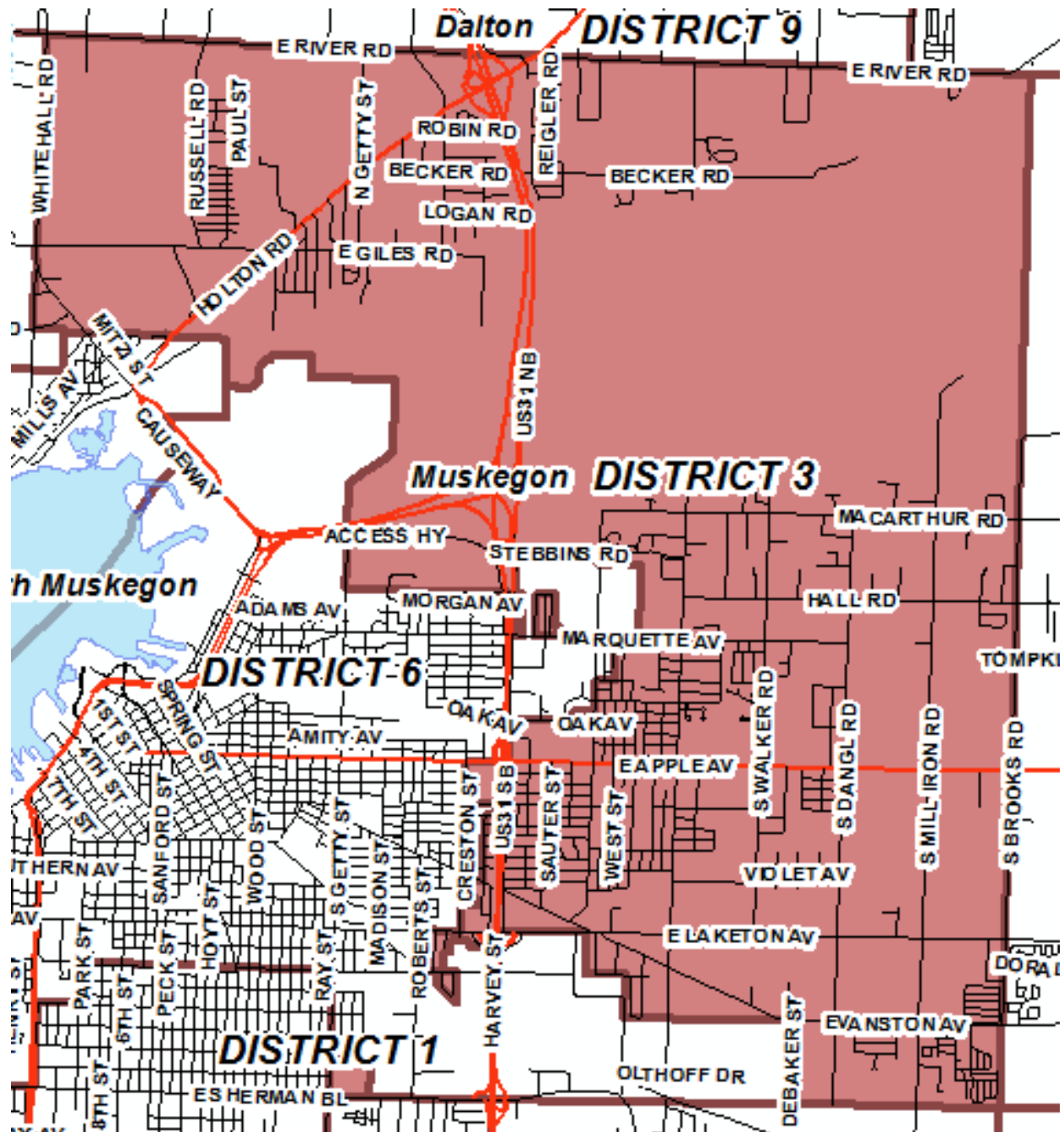




### District 3

District 3 consists of the following:

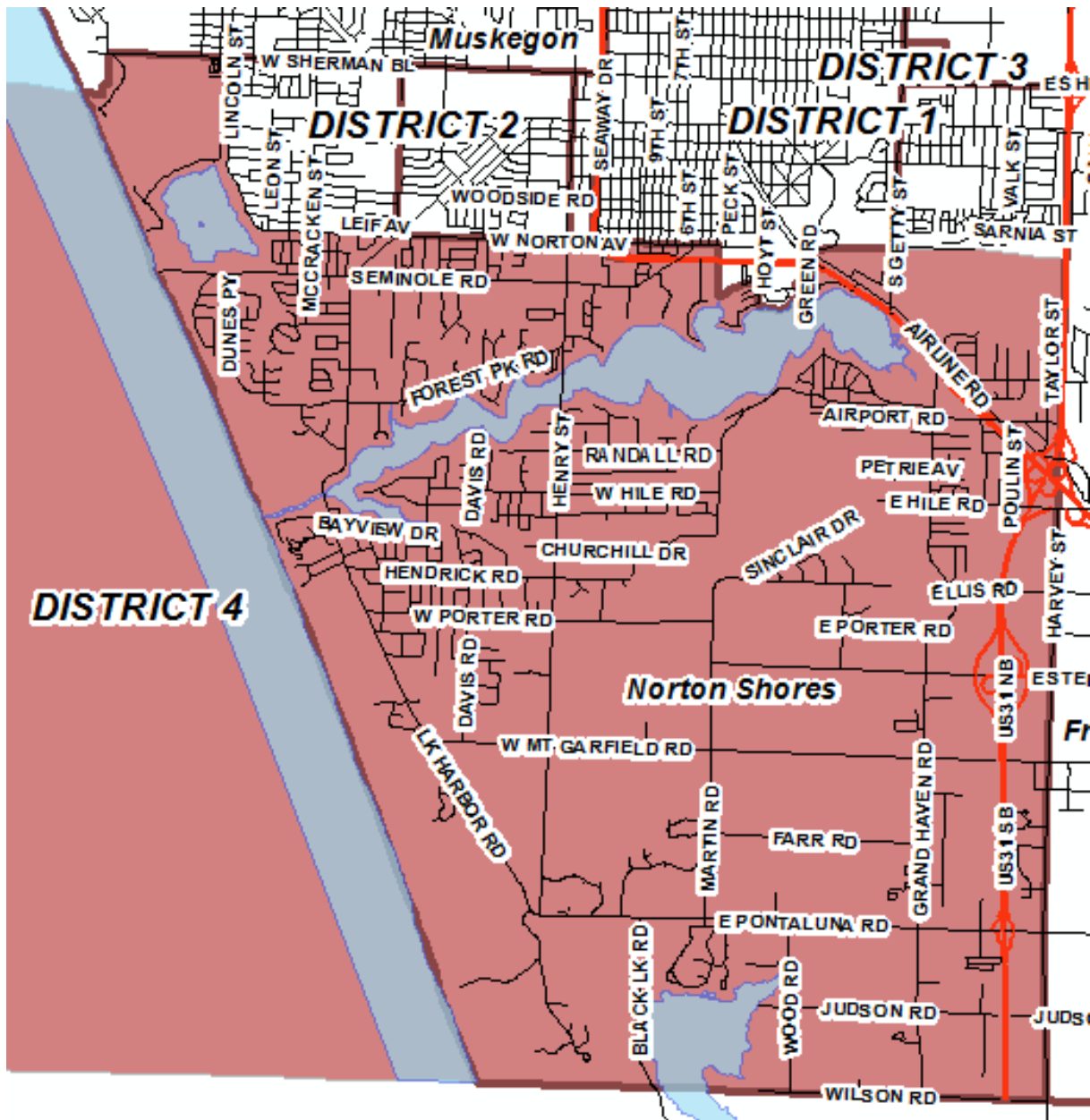
The entire Muskegon Charter Township



### District 4

District 4 consists of the following:

The City of Norton Shores lying south of Norton Ave. and west of Lincoln St.



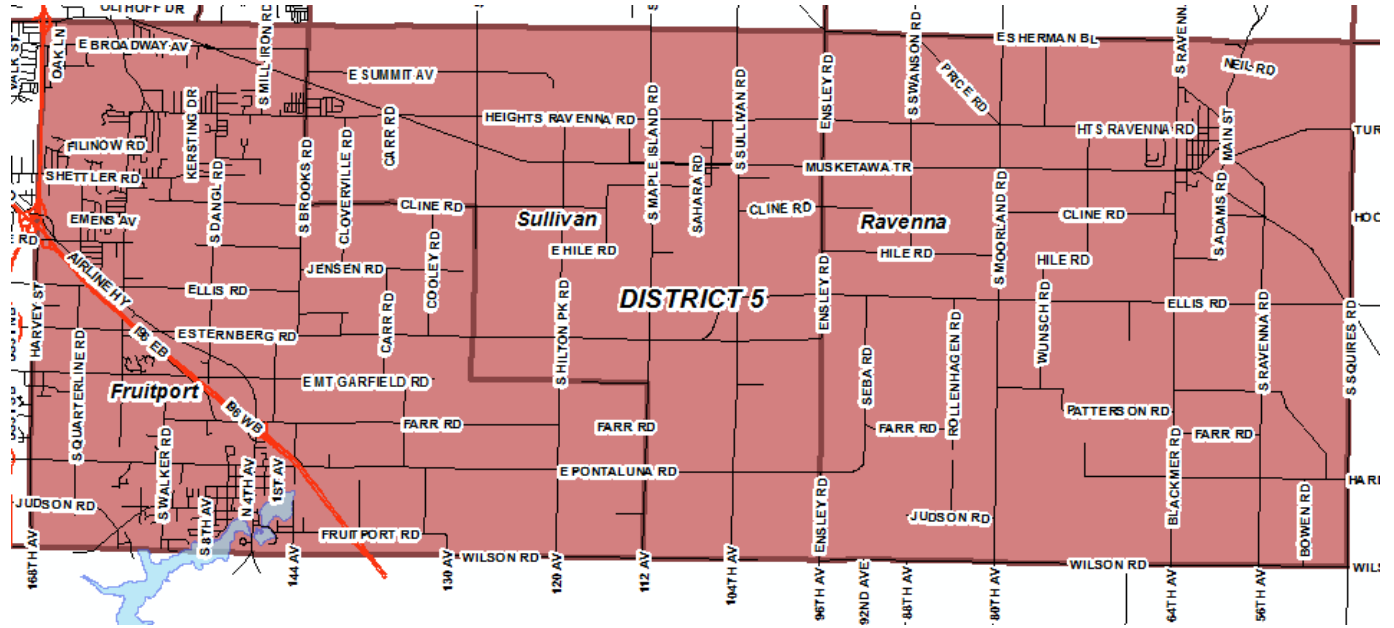
## District 5

District 5 consists of the following:

The entire Charter Township of Fruitport

The entire Sullivan Township

The entire Ravenna Township (including the Village of Ravenna)

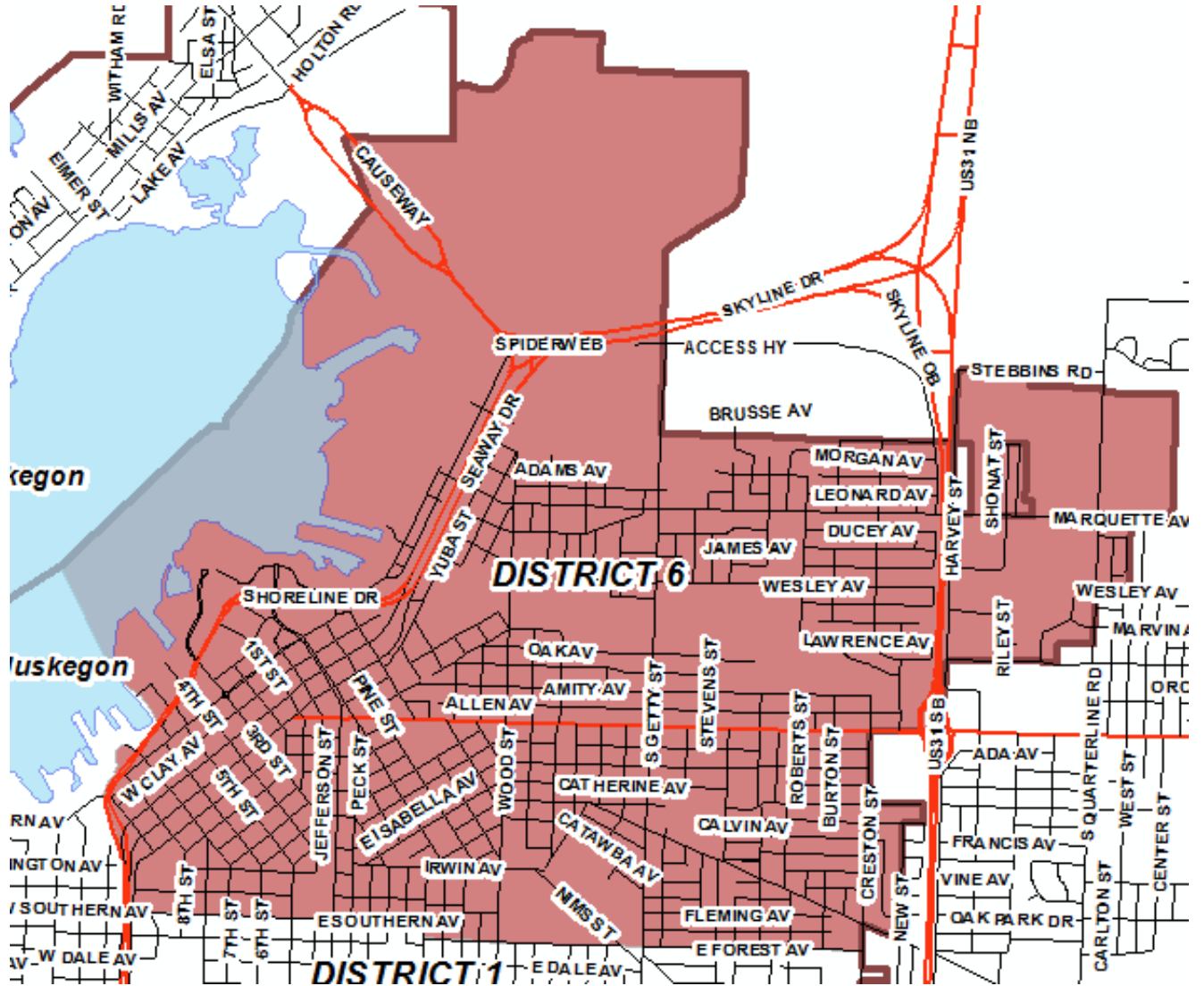




## District 6

District 6 consists of the following:

The City of Muskegon lying northerly and easterly of Forest Ave., Hoyt St., Southern Ave., and Shoreline Drive southbound (Business 31).



## District 7

District 7 consists of the following:

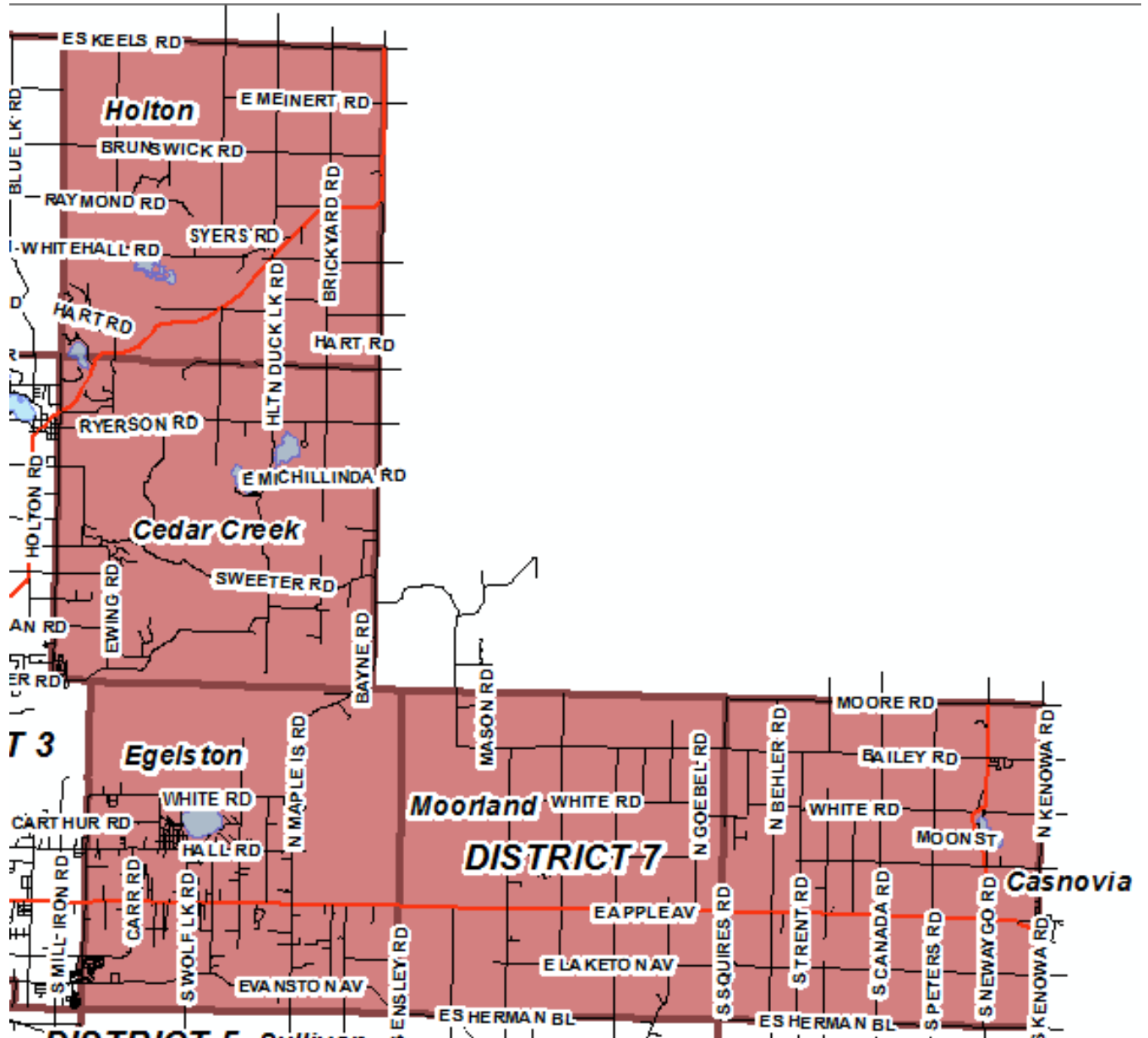
The entire Holton Township

The entire Cedar Creek Township

The entire Egelston Township

The entire Moorland Township

The entire Casnovia Township (including the Village of Casnovia)



### District 8

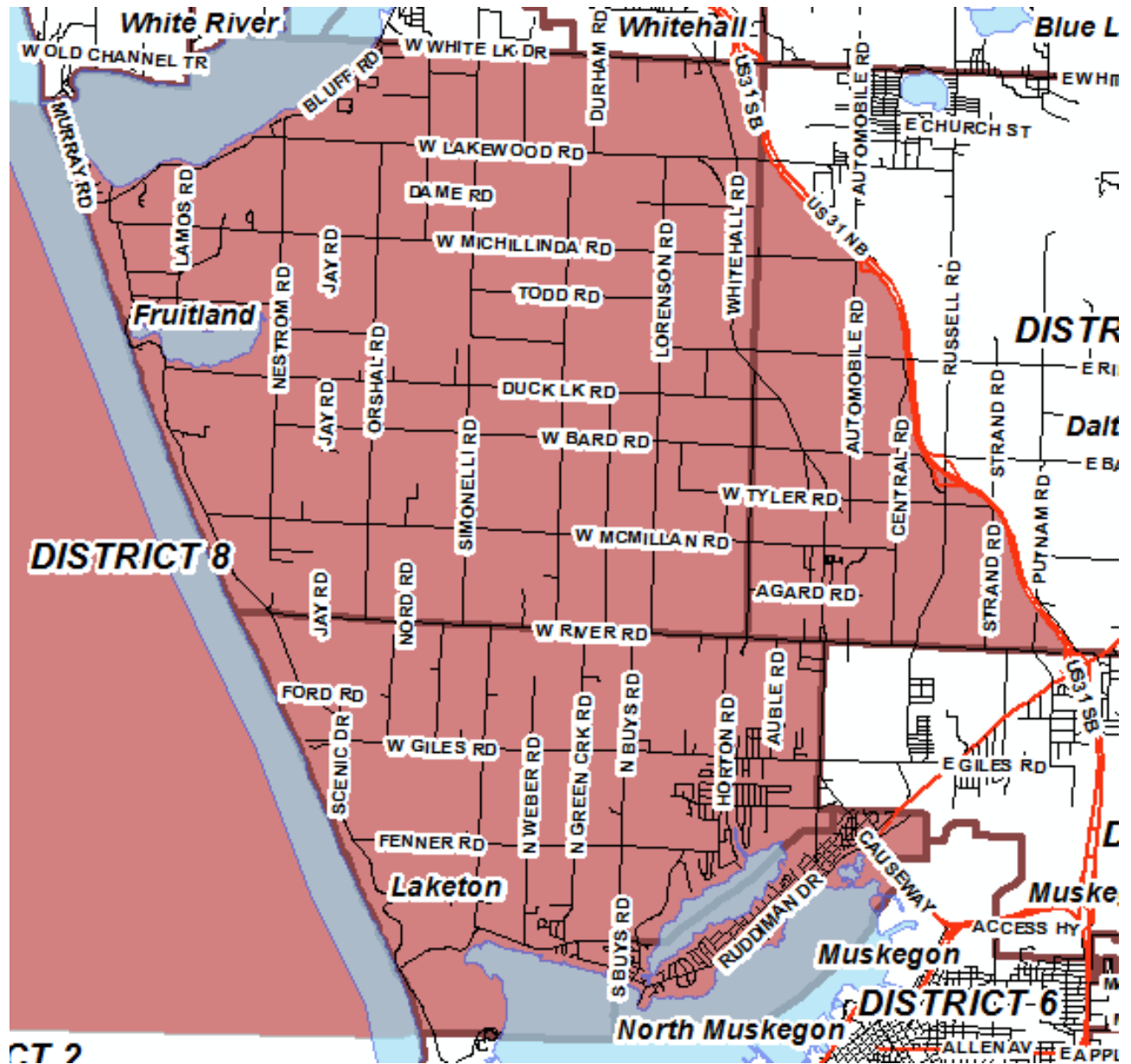
District 8 consists of the following:

The entire Fruitland Township

The entire Laketon Township

The entire City of North Muskegon

Dalton Township lying westerly of US-31 Highway





## District 9

District 9 consists of the following:

The entire White River Township

The entire Montague Township

The entire City of Montague

The entire City of Whitehall

The entire Whitehall Township

The entire Blue Lake Township

Dalton Township lying easterly of US-31 Highway

