

Muskegon County Original Assessment Roll


Project: ELL8208 ELLIS					
Township: 27 27 CITY OF NORTON SHORES					
Parcel Number	Owner Name	Assessed Acres	Desc Acres	Percent	Assessment\$
Section: At-Large 27	27 CITY OF NORTON SHORES	0.0000	0.0000	13.4000	807.56
Section: At-Large		0.0000	0.0000	13.4000	807.56
Township: 27	27 CITY OF NORTON SHORES	0.0000	1,055.2240	13.4000	807.56

*** DRAIN SPECIAL ASSESSMENT ROLL CERTIFICATION ***

Drain: ELL8208 ELLIS
Township: 27 27 CITY OF NORTON SHORES
County: Muskegon County

I HEREBY CERTIFY, That the above and foregoing is the "Drain Special Assessment Roll" for the Drain referenced above in the applicable Township, City, Village or applicable entity, in the State of Michigan. I have entered herein a correct description of all the tracts, parcels and subdivisions of land benefited by said Drain, as provided by law. Furthermore, I have placed opposite each description the amount of the percent, heretofore determined upon by me, also the amount of the percent apportioned to the indicated Township, City, Village or entity at large, if applicable.

Given under my hand, on this date: 09/17/2019



BRENDA M. MOORE
County Drain Commissioner of Muskegon County

Muskegon County Original Assessment Roll

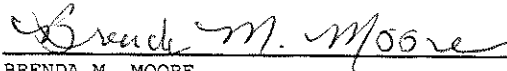
Project: ELL8208 ELLIS					
Township: MDOT MDOT					
Parcel Number	Owner Name	Assessed Acres	Desc Acres	Percent	Assessment\$
Section: At-Large					
MDOT	MDOT	0.0000	0.0000	8.3500	503.22
Section: At-Large					
		0.0000	0.0000	8.3500	503.22
Township: MDOT MDOT					
		0.0000	0.0000	8.3500	503.22

*** DRAIN SPECIAL ASSESSMENT ROLL CERTIFICATION ***

Drain: ELL8208 ELLIS
Township: MDOT MDOT
County: Muskegon County

I HEREBY CERTIFY, That the above and foregoing is the "Drain Special Assessment Roll" for the Drain referenced above in the applicable Township, City, Village or applicable entity, in the State of Michigan. I have entered herein a correct description of all the tracts, parcels and subdivisions of land benefited by said Drain, as provided by law. Furthermore, I have placed opposite each description the amount of the percent, heretofore determined upon by me, also the amount of the percent apportioned to the indicated Township, City, Village or entity at large, if applicable.

Given under my hand, on this date: 09/17/2019


BREND A M. MOORE
County Drain Commissioner of Muskegon County

Muskegon County Original Assessment Roll

Project: ELL8208 ELLIS

Township: XXXXX MUSKEGON COUNTY

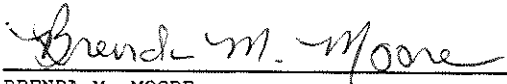
Parcel Number	Owner Name	Assessed Acres	Desc Acres	Percent	Assessment\$
Section: At-Large					
61	MUSKEGON COUNTY	0.0000	0.0000	10.0000	602.65
Section: At-Large					
		0.0000	0.0000	10.0000	602.65
Township: XXXXX MUSKEGON COUNTY					
		0.0000	0.0000	10.0000	602.65

*** DRAIN SPECIAL ASSESSMENT ROLL CERTIFICATION ***

Drain: ELL8208 ELLIS
Township: XXXXX MUSKEGON COUNTY
County: Muskegon County

I HEREBY CERTIFY, That the above and foregoing is the "Drain Special Assessment Roll" for the Drain referenced above in the applicable Township, City, Village or applicable entity, in the State of Michigan. I have entered herein a correct description of all the tracts, parcels and subdivisions of land benefited by said Drain, as provided by law. Furthermore, I have placed opposite each description the amount of the percent, heretofore determined upon by me, also the amount of the percent apportioned to the indicated Township, City, Village or entity at large, if applicable.

Given under my hand, on this date: 09/17/2019



BRENDA M. MOORE
County Drain Commissioner of Muskegon County

Muskegon County Original Assessment Roll

Project: ELL8208 **ELLIS**
Township: 27 27 CITY OF NORTON SHORES

Parcel Number	Owner Name	Assessed Acres	Desc Acres	Percent	Assessment\$
Section: 27					
27-117-300-0002-00 EXEMPT	COUNTY OF MUSKEGON 444 E ELLIS NORTON SHORES, MI 49441	68.6319	543.9800	0.0000	0.00
27-120-100-0001-00	SHORELINE CHRIST FELLOWSHIP 209 E ELLIS NORTON SHORES, MI 49441	21.9385	19.9000	1.7191	103.60
27-120-100-0002-00	HOPPUS JIM L/MELINDA L 5060 MARTIN RD NORTON SHORES, MI 49441	6.2215	7.1100	0.7847	47.29
27-120-100-0003-00	MILLER DARREN J/DANA 5150 MARTIN RD NORTON SHORES, MI 49441	2.0276	1.8000	0.5354	32.26
27-120-100-0004-00	WEATHERS JARED E LIVING TRUST 5160 MARTIN RD NORTON SHORES, MI 49441	7.3539	7.3100	0.8520	51.35
27-120-100-0005-00	KANAAR JAMES R TRUST 5174 MARTIN RD NORTON SHORES, MI 49441	3.6701	3.6900	0.6330	38.15
27-120-100-0006-00	TUTAK REVOCABLE TRUST 5196 MARTIN RD NORTON SHORES, MI 49441	3.7898	3.6600	0.6401	38.58
27-120-100-0008-00	STRATTON LISA M 245 E ELLIS NORTON SHORES, MI 49441	4.9799	4.8200	0.7109	42.84
27-120-100-0009-00	SCHULTZ NATHAN A 255 E ELLIS NORTON SHORES, MI 49441	0.3476	0.2870	0.4355	26.25
27-120-100-0010-00	VANWOERKOM GREGORY M TRUST 261 E ELLIS NORTON SHORES, MI 49441	4.7225	4.5400	0.6956	41.92
27-120-100-0011-00	BREWER DANIEL L/SUSAN K 295 E ELLIS NORTON SHORES, MI 49441	4.9915	4.8200	0.7116	42.88
27-120-100-0012-00	BREWER DANIEL L/SUSAN K 307 E ELLIS NORTON SHORES, MI 49441	4.9923	4.8200	0.7116	42.89
27-120-100-0013-00	WESTERN MICHIGAN CHRISTIAN HIGH 455 E ELLIS NORTON SHORES, MI 49441	39.2257	38.8800	2.7468	165.54
27-120-100-0025-00	FREEMAN JUSTIN C/FREEMAN HUNTER 212 E STERNBERG NORTON SHORES, MI 49441	3.7209	4.8200	0.6360	38.33
27-120-100-0026-00	PARKER RONALD A TRUST 232 E STERNBERG NORTON SHORES, MI 49441	3.7075	4.8200	0.6352	38.28
27-120-100-0027-00	DAVIS MICHAEL G 268 E STERNBERG NORTON SHORES, MI 49441	3.7863	4.8200	0.6399	38.57
27-120-100-0028-00	BOLTZE MARK A 284 E STERNBERG NORTON SHORES, MI 49441	3.7176	4.9400	0.6358	38.32
27-120-100-0029-00	MCKINNEY BLAIR W/NANCY L 308 E STERNBERG NORTON SHORES, MI 49441	3.7139	4.8200	0.6356	38.31
27-120-100-0030-00	CARRIERE CHRISTOPHER Z/SUSAN M 338 E STERNBERG NORTON SHORES, MI 49441	3.7192	4.8200	0.6359	38.33
27-120-100-0031-00	DAVIS ROBERT C/SHARON 364 E STERNBERG NORTON SHORES, MI 49441	3.7163	4.8200	0.6358	38.31
27-120-100-0032-00	MCFADDEN SHAWN 390 E STERNBERG NORTON SHORES, MI 49441	4.0928	4.8200	0.6582	39.66
27-120-200-0002-00	HANENBURG EDWARD J TRUST 509 E ELLIS NORTON SHORES, MI 49441	2.6945	2.5800	0.5750	34.65

Muskegon County
 Original Assessment Roll

Project:	ELL8208	ELLIS				
27-120-200-0004-00		COUNTY OF MUSKEGON 735 E ELLIS NORTON SHORES, MI 49441	4.7005	4.8300	0.6943	41.84
27-120-200-0004-10		SC REAL ESTATE HOLDINGS I LLC 770 E PORTER NORTON SHORES, MI 49441	3.4200	3.4600	0.6182	37.25
27-120-200-0005-00		VANDYKE THOMAS L/KATHLEEN 400 E STERNBERG NORTON SHORES, MI 49441	3.6838	4.8800	0.6338	38.20
27-120-200-0006-00		RICE DAVID A 430 E STERNBERG NORTON SHORES, MI 49441	4.1134	4.8800	0.6594	39.74
27-120-200-0007-00		MILLER RANDY J/LAURA 460 E STERNBERG NORTON SHORES, MI 49441	4.2746	4.8800	0.6690	40.32
27-120-200-0008-00		RICE DAVID A 492 E STERNBERG NORTON SHORES, MI 49441	9.0453	9.7500	0.9526	57.41
27-120-200-0009-00		RICE DAVID ET UX 540 E STERNBERG NORTON SHORES, MI 49441	13.0920	14.6300	1.1932	71.91
27-120-200-0014-00		CONSUMERS ENERGY COMPANY 700 E STERNBERG NORTON SHORES, MI 49441	18.6984	17.7100	1.5265	91.99
27-120-200-0014-05		BROADSTONE PC MICHIGAN LLC 675 E PORTER NORTON SHORES, MI 49441	4.0425	3.7600	0.6552	39.48
27-120-200-0014-10		BROADSTONE PC MICHIGAN LLC 711 E PORTER NORTON SHORES, MI 49441	4.9602	4.9400	0.7097	42.77
27-120-200-0014-15		PORTER PROPERTIES LLC 753 E PORTER NORTON SHORES, MI 49441	2.6944	2.7500	0.5750	34.65
27-120-200-0018-00		COUNTY OF MUSKEGON 786 E STERNBERG NORTON SHORES, MI 49441	5.1417	4.8800	0.7205	43.42
27-120-400-0010-00		BATHRICK SHANNON F 605 E STERNBERG NORTON SHORES, MI 49441	0.4015	0.8220	0.4387	26.44
27-120-400-0011-00		GREER MELISSA A 621 E STERNBERG NORTON SHORES, MI 49441	0.4832	0.4480	0.4436	26.73
27-120-400-0012-00		MUSKEGON COUNTY TREASURER 637 E STERNBERG NORTON SHORES, MI 49441	0.4230	0.3740	0.4400	0.00
27-120-400-0013-00		BURROUGHS LAURA C ESTATE 643 E STERNBERG NORTON SHORES, MI 49441	0.3381	0.2990	0.4349	26.21
27-120-400-0014-00		ROCK INVESTING LLC 655 E STERNBERG NORTON SHORES, MI 49441	0.3881	0.3490	0.4379	26.39
27-120-400-0015-00		BARBER ALLEN J/BONNIE 667 E STERNBERG NORTON SHORES, MI 49441	0.3593	0.3740	0.4362	26.29
27-120-400-0016-00		HILE RECREATIONAL ASSOC 675 E STERNBERG NORTON SHORES, MI 49441	0.4954	22.2700	0.4443	26.77
27-120-400-0017-00		AFFORDABLE RENTAL PROPERTIES LLC 683 E STERNBERG NORTON SHORES, MI 49441	0.5316	0.5480	0.4464	26.90
27-120-400-0018-00		FOLLETT MARCIA 763 E STERNBERG NORTON SHORES, MI 49441	1.1403	12.1000	0.4826	29.09
27-120-400-0018-10		TALMADGE JONATHON A 781 E STERNBERG NORTON SHORES, MI 49441	0.5021	1.2300	0.4447	26.80
27-121-100-0001-00		SC REAL ESTATE HOLDINGS I LLC 809 E ELLIS NORTON SHORES, MI 49441	3.3836	3.0300	0.6160	37.12

Muskegon County
 Original Assessment Roll

Project:	ELL8208	ELLIS				
27-121-100-0006-00		SC REAL ESTATE HOLDINGS I LLC 888 E PORTER NORTON SHORES, MI 49441	23.7690	24.1000	1.8279	110.16
27-121-100-0008-00		VFW OF USA POST 5209 GRAND HAVEN NORTON SHORES, MI 49441	1.8092	1.5200	0.5224	31.48
27-121-100-0008-10		BRY-MAC INC 865 E PORTER NORTON SHORES, MI 49441	2.9254	3.0000	0.5887	35.48
27-121-100-0008-20		HUGHES BUILDERS INC 851 E PORTER NORTON SHORES, MI 49441	3.6998	3.8400	0.6348	38.26
27-121-100-0009-00		CLARK JERRY L 5233 GRAND HAVEN NORTON SHORES, MI 49441	1.8589	1.8600	0.5253	31.66
27-121-100-0010-00		HECKSEL GARY 5243 GRAND HAVEN NORTON SHORES, MI 49441	0.9925	0.8750	0.4738	28.56
27-121-100-0011-00		HECKSEL GARY ET UX 5259 GRAND HAVEN NORTON SHORES, MI 49441	4.0255	4.2300	0.6542	39.42
27-121-100-0012-00		CITY OF NORTON SHORES 5281 GRAND HAVEN NORTON SHORES, MI 49441	4.2420	4.4000	0.6670	40.20
27-121-100-0013-00		HECKSEL GARY ET UX 5275 GRAND HAVEN NORTON SHORES, MI 49441	0.8450	0.6860	0.4651	28.03
27-121-100-0014-00		MCCOLLUM WILLIAM ET UX 830 E STERNBERG NORTON SHORES, MI 49441	5.1844	5.3200	0.7230	43.57
27-121-100-0015-00		BALDWIN MATTHEW W 860 E STERNBERG NORTON SHORES, MI 49441	2.5823	2.4300	0.5684	34.25
27-121-100-0016-00		SCHIPPERS WESLEY 882 E STERNBERG NORTON SHORES, MI 49441	3.1227	2.4700	0.6005	36.19
27-121-100-0017-00		ROSE JEFF 886 E STERNBERG NORTON SHORES, MI 49441	0.7333	0.5760	0.4584	27.63
27-121-100-0018-00		SOSA MIKE L 924 E STERNBERG NORTON SHORES, MI 49441	0.3416	0.2730	0.4351	26.22
27-121-100-0019-00		BROTHERHOOD MINISTRIES REMNANT INC 5303 GRAND HAVEN NORTON SHORES, MI 49441	3.7292	3.5000	0.6365	38.36
27-121-100-0021-00		BLANSHINE JANET M ET AL 5365 GRAND HAVEN NORTON SHORES, MI 49441	2.4612	2.2800	0.5612	33.82
27-121-100-0022-00		BLANSHINE JANET M 950 E STERNBERG NORTON SHORES, MI 49441	1.4640	1.2200	0.5019	30.25
27-121-100-0042-10		THE HOP FAMILY LLC 1202 E STERNBERG NORTON SHORES, MI 49444	0.6745	0.7000	0.4549	27.42
27-121-100-0042-20		THE HOP FAMILY LLC 1196 E STERNBERG NORTON SHORES, MI 49444	2.9183	3.0200	0.5883	35.46
27-121-100-9991-00		MICHIGAN SHORE RAILROAD INC 1201 E ELLIS NORTON SHORES, MI 49441	0.4263	11.0000	0.4402	26.53
27-121-300-0001-00		TUIN TJ 823 E STERNBERG NORTON SHORES, MI 49441	0.2821	2.0700	0.4316	26.01
27-121-300-0001-10		HYLLAND THOMAS D/JANICE R TRUST 801 E STERNBERG NORTON SHORES, MI 49441	2.2469	5.9400	0.5484	33.05
27-121-300-0002-00		GRABOW DENNIS D/BRENDA D TRUST 861 E STERNBERG NORTON SHORES, MI 49441	6.5209	9.7500	0.8025	48.36

Muskegon County
 Original Assessment Roll

Project:	ELL8208	ELLIS				
27-121-300-0003-00		MUCKEY MARY A TRUST 881 E STERNBERG NORTON SHORES, MI 49441	3.5581	4.8800	0.6264	37.75
27-121-300-0004-00		CREHAN MATTHEW J 897 E STERNBERG NORTON SHORES, MI 49441	3.7269	4.8800	0.6364	38.35
27-121-300-0005-00		HJH DEVELP COMP 5417 GRAND HAVEN NORTON SHORES, MI 49441	1.8191	1.3800	0.5230	31.52
27-121-300-0006-00		BECKLEY DIANA 5429 GRAND HAVEN NORTON SHORES, MI 49441	1.5937	1.4800	0.5096	30.71
27-121-300-0007-00		HOSKO BRANDAN 5453 GRAND HAVEN NORTON SHORES, MI 49441	1.0622	0.9870	0.4780	28.81
27-121-300-0008-00		R VANDENBERG HOLDING LLC 5471 GRAND HAVEN NORTON SHORES, MI 49441	1.0621	1.0600	0.4780	28.81
27-121-300-0009-00		GREER CARMAN 5481 GRAND HAVEN NORTON SHORES, MI 49441	1.0619	0.9870	0.4780	28.80
27-121-300-0010-00		PELLEGROM ROBERT W/LINDA M 5491 GRAND HAVEN NORTON SHORES, MI 49441	1.0617	0.9870	0.4780	28.80
27-121-300-0011-00		SZYDLOWSKI JOHN 5509 GRAND HAVEN NORTON SHORES, MI 49441	1.0616	0.9870	0.4779	28.80
27-121-300-0012-00		COMRIE GEOFFREY B 5539 GRAND HAVEN NORTON SHORES, MI 49441	1.9573	1.9700	0.5312	32.01
27-121-300-0034-00		1180 DEVIN DRIVE LLC 1180 DEVIN NORTON SHORES, MI 49441	18.3057	8.8400	1.5031	90.59
27-121-300-0034-10		PBJ REALTY LLC 1133 E STERNBERG NORTON SHORES, MI 49444	1.0824	0.9900	0.4792	28.88
27-121-300-0034-20		CENTRON PROPERTIES LLC 1175 DEVIN NORTON SHORES, MI 49441	1.0370	7.1100	0.4765	28.72
27-121-300-0034-30		CPD REALTY LLC 1161 E STERNBERG NORTON SHORES, MI 49441	2.1930	2.2000	0.5452	32.86
27-121-300-0035-00		STRUCTURAL CONCEPTS CORP 5566 GRAND HAVEN NORTON SHORES, MI 49441	1.5692	9.2300	0.5081	30.62
27-167-000-0055-00 EXEMPT		COUNTY OF MUSKEGON 4848 GRAND HAVEN NORTON SHORES, MI 49441	0.0265	14.8000	0.0000	0.00
27-649-000-0000-00		MUSK CO AIRPORT BUSINESS PARK NO. 5176 ROBERT HUNTER DR MUSKEGON, MI 49441	3.6244	34.3000	0.6303	37.99
27-649-000-0022-00		SVL PROPERTIES 2 LLC 5113 ROBERT HUNTER DR MUSKEGON, MI 49441	6.7429	6.7100	0.8157	49.16
27-649-000-0024-00		KSH PROPERTIES LLC 5163 ROBERT HUNTER DR MUSKEGON, MI 49441	3.2057	3.2000	0.6054	36.49
27-649-000-0025-00		BLUE PHOTON REAL ESTATE HOLDINGS L 700 E PORTER NORTON SHORES, MI 49441	4.6649	7.0540	1.1070	66.72
27-649-000-0027-00		JAK SHAK LLC 650 AIRPORT NORTON SHORES, MI 49441	1.9543	1.8890	0.5310	32.00
27-649-000-0028-00		COUNTY OF MUSKEGON 5078 ROBERT HUNTER DR MUSKEGON, MI 49441	2.0427	2.0160	0.5363	32.32
27-649-000-0029-00		SCM HOLDINGS LLC 696 AIRPORT NORTON SHORES, MI 49441	5.2885	5.2700	0.7292	43.95

Muskegon County
 Original Assessment Roll

Project:	ELL8208	ELLIS				
27-649-000-0031-00		COUNTY OF MUSKEGON 770 AIRPORT NORTON SHORES, MI 49441	2.6904	2.8280	0.5748	34.64
27-705-000-0001-00		POINTES NORTON SHORES LLC 5280 GRAND HAVEN NORTON SHORES, MI 49441	13.8293	13.6300	1.2370	74.55
27-744-000-0000-00		S & J BUSINESS CENTER 5341 GRAND HAVEN NORTON SHORES, MI 49441	1.0921	1.1900	0.4798	28.91
27-744-000-0001-00		GILL HOLDINGS LLC 5341 GRAND HAVEN NORTON SHORES, MI 49441	0.0473	1.1900	0.4176	25.17
27-744-000-0002-00		SL & K LLC 5353 GRAND HAVEN NORTON SHORES, MI 49441	0.0983	1.1900	0.4207	25.35
27-768-000-0008-00		FIRST GENERAL CREDIT UNION 589 E ELLIS NORTON SHORES, MI 49441	3.1940	3.3500	0.6047	36.44
27-768-000-0010-00		T AND W RENTALS LLC 615 E ELLIS NORTON SHORES, MI 49441	0.2601	0.2700	0.4303	25.93
27-768-000-0011-00		CALIFF SCOTT D/COURTNEY J 635 E ELLIS NORTON SHORES, MI 49441	0.2611	0.2700	0.4304	25.94
27-768-000-0012-00		OUELLETTE ANGELA L 645 E ELLIS NORTON SHORES, MI 49441	0.2566	0.2600	0.4301	25.92
27-768-000-0013-00		SMITH CLIFFORD/STEPHANIE 655 E ELLIS NORTON SHORES, MI 49441	0.5203	0.5170	0.4458	26.86
27-768-000-0015-00		CARROLL SUSAN C 675 E ELLIS NORTON SHORES, MI 49441	0.2584	0.2600	0.4302	25.93
27-768-000-0016-00		HOSKO CAROL A 685 E ELLIS NORTON SHORES, MI 49441	0.2646	0.2600	0.4306	25.95
27-768-000-0017-00		ZIMMERMAN RICHARD G 695 E ELLIS NORTON SHORES, MI 49441	0.2519	0.2600	0.4298	25.89
27-768-000-0018-00		FIFTH THIRD BANK(WESTERN MICHIGAN) 707 E ELLIS NORTON SHORES, MI 49441	0.2329	0.2600	0.4287	25.82
27-768-000-0019-00		MCORMICK KENNETH J 721 E ELLIS NORTON SHORES, MI 49441	0.2686	0.2600	0.4308	25.95
27-768-000-0021-00		SMITH MARK C 747 E ELLIS NORTON SHORES, MI 49441	0.3526	0.3310	0.4358	26.26
27-768-000-0022-00		LANING EDWARD M/CINDY L 749 E ELLIS NORTON SHORES, MI 49441	0.3374	0.3300	0.4349	26.21
27-768-000-9992-00		CITY OF NORTON SHORES 680 E ELLIS NORTON SHORES, MI 49441	0.2244	0.2300	0.4282	25.80
Section:	27		463.0719	1,055.2240	68.2500	4,086.58

Muskegon County Original Assessment Roll


Project: ELL8208	ELLIS				
Township: 27	27 CITY OF NORTON SHORES	463.0719	1,055.2240	68.2500	4,086.58

*** DRAIN SPECIAL ASSESSMENT ROLL CERTIFICATION ***

Drain: ELL8208 ELLIS
Township: 27 27 CITY OF NORTON SHORES
County: Muskegon County

I HEREBY CERTIFY, That the above and foregoing is the "Drain Special Assessment Roll" for the Drain referenced above in the applicable Township, City, Village or applicable entity, in the State of Michigan. I have entered herein a correct description of all the tracts, parcels and subdivisions of land benefited by said Drain, as provided by law. Furthermore, I have placed opposite each description the amount of the percent, heretofore determined upon by me, also the amount of the percent apportioned to the indicated Township, City, Village or entity at large, if applicable.

Given under my hand, on this date: 09/17/2019



BRENDA M. MOORE

County Drain Commissioner of Muskegon County

Muskegon County
Original Assessment Roll


Project: ELL8208	ELLIS				
Project Totals:		463.0719	1,055.2240	100.0000	6,000.01
Parcel Count: 112					

*** DRAIN SPECIAL ASSESSMENT ROLL CERTIFICATION ***

Drain: ELL8208 ELLIS
County: Muskegon County

I HEREBY CERTIFY, That the above and foregoing is the "Drain Special Assessment Roll" for the Drain referenced above in the applicable Township, City, Village or applicable entity, in the State of Michigan. I have entered herein a correct description of all the tracts, parcels and subdivisions of land benefited by said Drain, as provided by law. Furthermore, I have placed opposite each description the amount of the percent, heretofore determined upon by me, also the amount of the percent apportioned to the indicated Township, City, Village or entity at large, if applicable.

Given under my hand, on this date: 09/17/2019



BRENDA M. MOORE
County Drain Commissioner of Muskegon County