

Muskegon County Original Assessment Roll

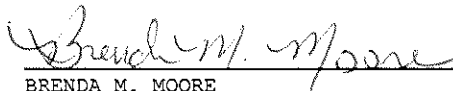
| Project: HUM828 HUMPHREY | | | | | |
|-----------------------------------|----------------------|----------------|------------|---------|--------------|
| Township: 13 13 CASNOVIA TOWNSHIP | | | | | |
| Parcel Number | Owner Name | Assessed Acres | Desc Acres | Percent | Assessment\$ |
| Section: At-Large 13 | 13 CASNOVIA TOWNSHIP | 0.0000 | 0.0000 | 10.0000 | 489.21 |
| Section: At-Large | | 0.0000 | 0.0000 | 10.0000 | 489.21 |
| Township: 13 | 13 CASNOVIA TOWNSHIP | 0.0000 | 678.6920 | 10.0000 | 489.21 |

*** DRAIN SPECIAL ASSESSMENT ROLL CERTIFICATION ***

Drain: HUM8280 HUMPHREY
Township: 13 13 CASNOVIA TOWNSHIP
County: Muskegon County

I HEREBY CERTIFY, That the above and foregoing is the "Drain Special Assessment Roll" for the Drain referenced above in the applicable Township, City, Village or applicable entity, in the State of Michigan. I have entered herein a correct description of all the tracts, parcels and subdivisions of land benefited by said Drain, as provided by law. Furthermore, I have placed opposite each description the amount of the percent, heretofore determined upon by me, also the amount of the percent apportioned to the indicated Township, City, Village or entity at large, if applicable.

Given under my hand, on this date: 09/16/2019



BRENDA M. MOORE
County Drain Commissioner of Muskegon County

Muskegon County Original Assessment Roll


| Project: HUM828 HUMPHREY | | | | | |
|---------------------------|------------|----------------|------------|---------|--------------|
| Township: MDOT MDOT | | | | | |
| Parcel Number | Owner Name | Assessed Acres | Desc Acres | Percent | Assessment\$ |
| Section: At-Large MDOT | MDOT | 0.0000 | 0.0000 | 1.5900 | 77.78 |
| Section: At-Large | | 0.0000 | 0.0000 | 1.5900 | 77.78 |
| Township: MDOT MDOT | | 0.0000 | 0.0000 | 1.5900 | 77.78 |

*** DRAIN SPECIAL ASSESSMENT ROLL CERTIFICATION ***

Drain: HUM8280 HUMPHREY
Township: MDOT MDOT
County: Muskegon County

I HEREBY CERTIFY, That the above and foregoing is the "Drain Special Assessment Roll" for the Drain referenced above in the applicable Township, City, Village or applicable entity, in the State of Michigan. I have entered herein a correct description of all the tracts, parcels and subdivisions of land benefited by said Drain, as provided by law. Furthermore, I have placed opposite each description the amount of the percent, heretofore determined upon by me, also the amount of the percent apportioned to the indicated Township, City, Village or entity at large, if applicable.

Given under my hand, on this date: 09/16/2019



BRENDA M. MOORE
County Drain Commissioner of Muskegon County

Muskegon County
Original Assessment Roll

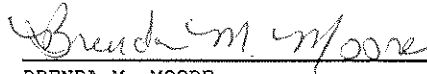
| Project: HUM828 | | HUMPHREY | | | |
|-------------------------|------------|----------------|------------|---------|--------------|
| Township: RR RR | | | | | |
| Parcel Number | Owner Name | Assessed Acres | Desc Acres | Percent | Assessment\$ |
| Section: At-Large RR | RR | 0.0000 | 0.0000 | 3.4900 | 170.74 |
| Section: At-Large | | 0.0000 | 0.0000 | 3.4900 | 170.74 |
| Township: RR RR | | 0.0000 | 0.0000 | 3.4900 | 170.74 |

*** DRAIN SPECIAL ASSESSMENT ROLL CERTIFICATION ***

Drain: HUM8280 HUMPHREY
Township: RR RR
County: Muskegon County

I HEREBY CERTIFY, That the above and foregoing is the "Drain Special Assessment Roll" for the Drain referenced above in the applicable Township, City, Village or applicable entity, in the State of Michigan. I have entered herein a correct description of all the tracts, parcels and subdivisions of land benefited by said Drain, as provided by law. Furthermore, I have placed opposite each description the amount of the percent, heretofore determined upon by me, also the amount of the percent apportioned to the indicated Township, City, Village or entity at large, if applicable.

Given under my hand, on this date: 09/16/2019



BRENDA M. MOORE
County Drain Commissioner of Muskegon County

Muskegon County Original Assessment Roll


| Project: HUM828 HUMPHREY | | | | | |
|---------------------------------|-----------------|----------------|------------|---------|--------------|
| Township: XXXXX MUSKEGON COUNTY | | | | | |
| Parcel Number | Owner Name | Assessed Acres | Desc Acres | Percent | Assessment\$ |
| Section: At-Large 61 | MUSKEGON COUNTY | 0.0000 | 0.0000 | 20.0000 | 978.43 |
| Section: At-Large | | 0.0000 | 0.0000 | 20.0000 | 978.43 |
| Township: XXXXX | MUSKEGON COUNTY | 0.0000 | 0.0000 | 20.0000 | 978.43 |

*** DRAIN SPECIAL ASSESSMENT ROLL CERTIFICATION ***

Drain: HUM8280 HUMPHREY
Township: XXXXX MUSKEGON COUNTY
County: Muskegon County

I HEREBY CERTIFY, That the above and foregoing is the "Drain Special Assessment Roll" for the Drain referenced above in the applicable Township, City, Village or applicable entity, in the State of Michigan. I have entered herein a correct description of all the tracts, parcels and subdivisions of land benefited by said Drain, as provided by law. Furthermore, I have placed opposite each description the amount of the percent, heretofore determined upon by me, also the amount of the percent apportioned to the indicated Township, City, Village or entity at large, if applicable.

Given under my hand, on this date: 09/16/2019



BRENDA M. MOORE
County Drain Commissioner of Muskegon County

Muskegon County
 Original Assessment Roll

Project: HUM828 HUMPHREY

Township: 13 13 CASNOVIA TOWNSHIP

| Parcel Number | Owner Name | Assessed Acres | Desc Acres | Percent | Assessment\$ |
|--------------------|---|----------------|------------|---------|--------------|
| Section: 13 | | | | | |
| 13-013-100-0003-00 | ALT JOHN A JR/STACEY E WHITE RD BAILEY, MI 49303 | 2.2994 | 40.0000 | 0.5409 | 26.46 |
| 13-013-100-0005-00 | ALT JOHN A JR/STACEY E WHITE RD (NO FRONTAGE) BAILEY, MI 49303 | 13.6854 | 40.0000 | 2.2073 | 107.98 |
| 13-013-200-0001-00 | NORTHRIDGE ORCHARDS LLC WHITE RD BAILEY, MI 49303 | 9.3866 | 78.3200 | 1.5781 | 77.20 |
| 13-013-200-0003-10 | ALT JOHN A JR/STACEY E 243 KENOWA KENT CITY, MI 49330 | 38.6384 | 68.4200 | 5.8591 | 286.64 |
| 13-013-300-0013-00 | LINK WENDELL/OLIVER DEBBIE WESTBROOK DR CASNOVIA, MI 49318 | 0.2121 | 0.0000 | 0.2355 | 11.52 |
| 13-013-300-0014-00 | CARTWRIGHT CHARLES/PATRICIA A 17752 WESTBROOK DR CASNOVIA, MI 49318 | 0.1601 | 0.0000 | 0.2278 | 11.15 |
| 13-013-300-0015-00 | MONTGOMERY DALE G/SHERYLL R TRUST 17768 WESTBROOK DR CASNOVIA, MI 49318 | 0.0137 | 0.0000 | 0.2064 | 10.10 |
| 13-013-300-0017-00 | ONEIL-SKAR KAREN R 17794 WESTBROOK DR CASNOVIA, MI 49318 | 2.6131 | 3.6000 | 0.5868 | 28.71 |
| 13-013-300-0019-00 | ATWOOD DANIEL S/ESKOLA ASHLEY 17646 HALL RD CASNOVIA, MI 49318 | 6.3150 | 6.7000 | 1.1286 | 55.21 |
| 13-013-300-0019-10 | CHRISTIE TODD C/CHRISTINE A 17637 WESTBROOK DR CASNOVIA, MI 49318 | 2.4449 | 2.6200 | 0.5622 | 27.50 |
| 13-013-300-0020-00 | TYERS BRYAN K 17677 WESTBROOK DR CASNOVIA, MI 49318 | 0.5768 | 0.7000 | 0.2888 | 14.13 |
| 13-013-300-0020-10 | MEDENDORP WAYNE A JR 17681 WESTBROOK DR CASNOVIA, MI 49318 | 0.6862 | 0.7200 | 0.3048 | 14.91 |
| 13-013-300-0021-00 | EVANS MICHELLE L/ROBERT 17725 WESTBROOK DR CASNOVIA, MI 49318 | 1.5540 | 1.6000 | 0.4318 | 21.13 |
| 13-013-300-0022-00 | ONEIL BRIAN M/JESSICA L 17751 WESTBROOK DR CASNOVIA, MI 49318 | 1.0290 | 1.0000 | 0.3550 | 17.37 |
| 13-013-300-0023-00 | ALT LIVING TRUST HALL RD (NO FRONTAGE) CASNOVIA, MI 49318 | 27.8223 | 35.9000 | 4.2762 | 209.20 |
| 13-013-300-0024-00 | SNELL STEVEN M 20 MILL ST CASNOVIA, MI 49318 | 1.4828 | 1.5000 | 0.4214 | 20.62 |
| 13-013-300-0025-00 | HART JAMES D TRUST 17696 HALL RD CASNOVIA, MI 49318 | 9.9063 | 10.0000 | 1.6542 | 80.93 |
| 13-013-300-0026-00 | CHAVEZ EDUARDO M HALL RD CASNOVIA, MI 49318 | 10.0330 | 10.0000 | 1.6727 | 81.83 |
| 13-013-300-0027-00 | LOOMAN JAMES ET AL 17792 HALL RD CASNOVIA, MI 49318 | 6.5792 | 5.8200 | 1.1673 | 57.10 |
| 13-013-300-0028-00 | AFTON CRAIG/MARY L 17772 HALL RD CASNOVIA, MI 49318 | 4.3235 | 4.4000 | 0.8372 | 40.95 |
| 13-013-300-0029-00 | HUMPHREYS JOHN S 17850 HALL RD CASNOVIA, MI 49318 | 5.0302 | 5.0000 | 0.9406 | 46.01 |
| 13-013-300-0029-10 | HUMPHREYS JOHN S 120 HUMPHREYS PKWY CASNOVIA, MI 49318 | 5.0118 | 5.0000 | 0.9379 | 45.88 |

Muskegon County
 Original Assessment Roll

| Project: | HUM828 | HUMPHREY | | | | |
|--------------------|---|----------|----------|---------|----------|--|
| 13-013-300-0029-20 | HUMPHREYS JOSHUA R HUMPHREYS PKWY CASNOVIA, MI 49318 | 4.9977 | 5.0000 | 0.9358 | 45.78 | |
| 13-013-300-0029-30 | HUMPHREYS JOHN C/TAMMY J 50 HUMPHREYS PKY CASNOVIA, MI 49318 | 4.9770 | 5.0000 | 0.9328 | 45.63 | |
| 13-013-300-0030-00 | ALT JOHN A/STACEY E HALL RD BAILEY, MI 49303 | 20.6517 | 20.0000 | 3.2268 | 157.86 | |
| 13-013-400-0001-00 | HUMPHREYS ROBERT/VONDA TRUST HALL RD (NO FRONTAGE) CASNOVIA, MI 49318 | 35.1944 | 40.0000 | 5.3551 | 261.98 | |
| 13-013-400-0003-00 | HUMPHREYS ROBERT/VONDA TRUST HALL RD CASNOVIA, MI 49318 | 31.4496 | 40.0000 | 4.8071 | 235.17 | |
| 13-014-400-0006-00 | BULL HOUSING LLC 43 MILL ST CASNOVIA, MI 49318 | 1.4549 | 1.3430 | 0.4173 | 20.42 | |
| 13-014-400-0007-00 | WILLIAMS NELLIE D/TERRY L 21 MILL ST CASNOVIA, MI 49318 | 0.9284 | 1.0630 | 0.3403 | 16.65 | |
| 13-014-400-0008-00 | NICKELSON NICOLE R 15 MILL ST CASNOVIA, MI 49318 | 0.3872 | 0.4320 | 0.2611 | 12.77 | |
| 13-014-400-0011-00 | HUNTER JEREMY R 11 MILL ST CASNOVIA, MI 49318 | 0.8283 | 0.9070 | 0.3256 | 15.93 | |
| 13-024-100-0001-00 | SNAPPY APPLE ENTERPRISES LLC NEWAYGO RD CASNOVIA, MI 49318 | 3.6052 | 9.4000 | 0.7320 | 35.81 | |
| 13-024-100-0002-00 | NYBLAD NELS/LUANNE HALL RD CASNOVIA, MI 49318 | 49.0119 | 48.9000 | 7.3773 | 360.91 | |
| 13-024-100-0003-00 | NYBLAD NELS/LUANNE 17965 HALL RD CASNOVIA, MI 49318 | 18.9147 | 18.7600 | 2.9726 | 145.42 | |
| 13-024-100-0003-10 | HUMPHREYS ROBERT/VONDA TRUST HALL RD CASNOVIA, MI 49318 | 0.3962 | 0.3900 | 0.2624 | 12.84 | |
| 13-024-100-0004-00 | HUMPHREYS ROBERT/VONDA TRUST HALL RD CASNOVIA, MI 49318 | 0.9206 | 0.9100 | 0.3391 | 16.59 | |
| 13-024-100-0006-00 | NYBLAD NELS/LUANNE HALL RD (NO FRONTAGE) CASNOVIA, MI 49318 | 5.5853 | 44.0000 | 1.0218 | 49.99 | |
| 13-024-200-0001-20 | ED AND DON RASCH FARMS KENOWA CASNOVIA, MI 49318 | 14.6220 | 39.7300 | 2.3443 | 114.69 | |
| 13-024-200-0001-30 | RASCH NICHOLAS/SARAH TRUST HALL RD CASNOVIA, MI 49318 | 17.8683 | 40.4700 | 2.8194 | 137.93 | |
| 13-024-200-0001-40 | RASCH NICHOLAS/SARAH TRUST HALL RD CASNOVIA, MI 49318 | 24.4929 | 40.4600 | 3.7889 | 185.36 | |
| 13-425-000-0095-00 | MOE NICK/ BOVERHOF JENNIFER 25 MILL ST CASNOVIA, MI 49318 | 0.2383 | 0.6270 | 0.2393 | 11.71 | |
| Section: | 13 | 386.3284 | 678.6920 | 64.9200 | 3,175.97 | |

Muskegon County Original Assessment Roll


| | | | | | | |
|------------------|---------------|----------------------|----------|----------|---------|----------|
| Project: | HUM828 | HUMPHREY | | | | |
| Township: | 13 | 13 CASNOVIA TOWNSHIP | 386.3284 | 678.6920 | 64.9200 | 3,175.97 |

*** DRAIN SPECIAL ASSESSMENT ROLL CERTIFICATION ***

Drain: HUM8280 HUMPHREY
Township: 13 13 CASNOVIA TOWNSHIP
County: Muskegon County

I HEREBY CERTIFY, That the above and foregoing is the "Drain Special Assessment Roll" for the Drain referenced above in the applicable Township, City, Village or applicable entity, in the State of Michigan. I have entered herein a correct description of all the tracts, parcels and subdivisions of land benefited by said Drain, as provided by law. Furthermore, I have placed opposite each description the amount of the percent, heretofore determined upon by me, also the amount of the percent apportioned to the indicated Township, City, Village or entity at large, if applicable.

Given under my hand, on this date: 09/16/2019



BRENDA M. MOORE

County Drain Commissioner of Muskegon County

Muskegon County
Original Assessment Roll


| | | | | |
|-------------------------|-----------------|----------|----------|----------|
| Project: HUM828 | HUMPHREY | | | |
| Project Totals: | 386.3284 | 678.6920 | 100.0000 | 4,892.13 |
| Parcel Count: 45 | | | | |

*** DRAIN SPECIAL ASSESSMENT ROLL CERTIFICATION ***

Drain: HUM8280 HUMPHREY
County: Muskegon County

I HEREBY CERTIFY, That the above and foregoing is the "Drain Special Assessment Roll" for the Drain referenced above in the applicable Township, City, Village or applicable entity, in the State of Michigan. I have entered herein a correct description of all the tracts, parcels and subdivisions of land benefited by said Drain, as provided by law. Furthermore, I have placed opposite each description the amount of the percent, heretofore determined upon by me, also the amount of the percent apportioned to the indicated Township, City, Village or entity at large, if applicable.

Given under my hand, on this date: 09/16/2019



BRENDA M. MOORE
County Drain Commissioner of Muskegon County