

Muskegon County
Assessment Roll by Year

2019**Project: LAU834 LAURENE TAYLOR****Township: 10 10 MUSKEGON CHARTER TWP**

| Parcel Number | Owner Name | Assessed Acres | Desc Acres | Percent | Assessment\$ |
|--------------------------|--|----------------|------------|----------|--------------|
| Section: At-Large | | | | | |
| 10 | 10 MUSKEGON CHARTER TWP | 0.0000 | 0.0000 | 7.737242 | \$2,900.53 |
| Section: At-Large | | | | | |
| Section: 10 | | | | | |
| 10-025-100-0028-00 | AREC 12 LLC 3587 E APPLE AVE MUSKEGON, MI 49442 | 1.0537 | 6.0000 | 0.156437 | \$58.64 |
| 10-025-100-0029-00 | SWIFTNEY MURRAY C TRUST 1111 S MILL IRON RD MUSKEGON, MI 49442 | 0.3351 | 1.4400 | 0.083849 | \$31.44 |
| 10-025-100-0029-10 | PIONEER RESOURCES INC 1123 S MILL IRON RD MUSKEGON, MI 49442 | 0.1131 | 9.4000 | 0.061424 | \$0.00 |
| 10-025-100-0029-15 | AOSHINGO LLC 1129 S MILL IRON RD MUSKEGON, MI 49442 | 0.4197 | 5.9400 | 0.092395 | \$34.64 |
| 10-025-100-0030-00 | COMBS WILLIAM F/SANDRA K 1161 S MILL IRON RD MUSKEGON, MI 49442 | 0.2153 | 2.4000 | 0.071748 | \$26.90 |
| 10-025-100-0031-00 | BILLINGS WILLIAM 1159 S MILL IRON RD MUSKEGON, MI 49442 | 0.1821 | 0.3370 | 0.068394 | \$25.64 |
| 10-025-100-0032-00 | MCCARTHY DANIEL L/PHYLLIS/PATRICK 1235 S MILL IRON RD MUSKEGON, MI 49442 | 0.4831 | 7.3860 | 0.098799 | \$37.04 |
| 10-025-100-0033-00 | LANE AMY M 1265 S MILL IRON RD MUSKEGON, MI 49442 | 0.3763 | 0.8480 | 0.088011 | \$32.99 |
| 10-025-100-0033-10 | LAVASSEUR MAKAYLA 1261 S MILL IRON RD MUSKEGON, MI 49442 | 0.1401 | 6.5400 | 0.064152 | \$0.00 |
| 10-025-100-0034-00 | CARLSON PATRICIA 1347 S MILL IRON RD MUSKEGON, MI 49442 | 1.3257 | 19.5000 | 0.183912 | \$68.94 |
| 10-025-100-0036-00 | VANDAMME RICHARD 1395 S MILL IRON RD MUSKEGON, MI 49442 | 0.2251 | 0.8810 | 0.072738 | \$27.27 |
| 10-025-200-0001-00 | APPLE MILL PROPERTIES LLC 3611 E APPLE AVE MUSKEGON, MI 49442 | 0.2515 | 0.8810 | 0.075405 | \$28.27 |
| 10-025-200-0002-00 | REDMON CAROL 1036 S MILL IRON RD MUSKEGON, MI 49442 | 0.5253 | 0.4280 | 0.103062 | \$38.64 |
| 10-025-200-0003-00 | WILDE SIGNS LLC 3639 E APPLE AVE | 0.2147 | 0.3850 | 0.071687 | \$26.88 |

Muskegon County
Assessment Roll by Year

2019

Project: LAU834 LAURENE TAYLOR

Township: 10 10 MUSKEGON CHARTER TWP

| Parcel Number | Owner Name | Assessed Acres | Desc Acres | Percent | Assessment\$ |
|--------------------|---|----------------|------------|----------|--------------|
| | MUSKEGON, MI 49442 | | | | |
| 10-025-200-0004-00 | WHITTEN MELVIN P 3649 E APPLE AVE MUSKEGON, MI 49442 | 0.4894 | 1.0000 | 0.099435 | \$37.28 |
| 10-025-200-0005-00 | APPLE AVE LLC 3683 E APPLE AVE MUSKEGON, MI 49442 | 0.7404 | 1.3000 | 0.124790 | \$46.78 |
| 10-025-200-0006-00 | NORWOOD ERNEST 3711 E APPLE AVE MUSKEGON, MI 49442 | 0.3983 | 0.7150 | 0.090233 | \$33.83 |
| 10-025-200-0007-00 | SOBCZAK ADAM 3737 E APPLE AVE MUSKEGON, MI 49442 | 0.5208 | 0.9510 | 0.102607 | \$38.46 |
| 10-025-200-0008-00 | WESCO INC #30 3743 E APPLE AVE MUSKEGON, MI 49442 | 1.0694 | 1.6240 | 0.158023 | \$59.24 |
| 10-025-200-0009-00 | PERKINS DOROTHY ETAL 3787 E APPLE AVE MUSKEGON, MI 49442 | 0.5180 | 0.6660 | 0.102324 | \$38.36 |
| 10-025-200-0010-00 | GENTER PROPERTIES EAST LLC 3807 E APPLE AVE STE A MUSKEGON, MI 49442 | 1.1388 | 1.2560 | 0.165033 | \$61.87 |
| 10-025-200-0011-00 | WOOD LYNN R/WANDA M TRUST 1060 S MILL IRON RD MUSKEGON, MI 49442 | 10.3705 | 9.7500 | 1.097549 | \$411.45 |
| 10-025-200-0012-00 | DSA PROPERTY SOLUTIONS LLC 1108 S MILL IRON RD MUSKEGON, MI 49442 | 2.0005 | 1.9500 | 0.252075 | \$0.00 |
| 10-025-200-0013-00 | TERRYN DALE/KAREN 1120 S MILL IRON RD MUSKEGON, MI 49442 | 1.4729 | 1.3900 | 0.198781 | \$74.51 |
| 10-025-200-0014-00 | COTA PEDRO A/MENDEZ GABRIELA C 1128 S MILL IRON RD MUSKEGON, MI 49442 | 6.6385 | 6.2900 | 0.720571 | \$0.00 |
| 10-025-200-0015-00 | KIEFT DAVID SR 1148 S MILL IRON RD MUSKEGON, MI 49442 | 3.0254 | 2.9500 | 0.355603 | \$133.31 |
| 10-025-200-0016-00 | BUDDE ROSE M 1158 S MILL IRON RD MUSKEGON, MI 49442 | 5.4646 | 5.3200 | 0.601992 | \$225.68 |
| 10-025-200-0018-00 | SINGLETON JOYCE M 3827 E APPLE AVE MUSKEGON, MI 49442 | 0.7129 | 0.7500 | 0.122012 | \$45.74 |
| 10-025-200-0019-00 | LORD LUWANNA V/SINGLETON JOYCE M 3837 E APPLE AVE MUSKEGON, MI 49442 | 2.1517 | 1.9900 | 0.267348 | \$100.22 |

Muskegon County
Assessment Roll by Year

2019

Project: LAU834 LAURENE TAYLOR

Township: 10 10 MUSKEGON CHARTER TWP

| Parcel Number | Owner Name | Assessed Acres | Desc Acres | Percent | Assessment\$ |
|--------------------|--|----------------|------------|----------|--------------|
| 10-025-200-0020-00 | CULLUM WILLIAM J/KAREN A 3867 E APPLE AVE MUSKEGON, MI 49442 | 0.9627 | 0.7500 | 0.147245 | \$55.20 |
| 10-025-200-0021-00 | BLAIS MICHAEL J 3895 E APPLE AVE MUSKEGON, MI 49442 | 1.3344 | 1.4400 | 0.184791 | \$69.28 |
| 10-025-200-0022-00 | HIGGINS ED 3925 E APPLE AVE MUSKEGON, MI 49442 | 9.4107 | 7.8700 | 1.000597 | \$375.10 |
| 10-025-200-0024-00 | MARSH RICHARD A/PATRICIA I 1095 ELLIOT ST MUSKEGON, MI 49442 | 2.1937 | 1.9400 | 0.271591 | \$101.82 |
| 10-025-200-0026-00 | BARENDSE RICHARD 1125 ELLIOT ST MUSKEGON, MI 49442 | 2.0903 | 1.9400 | 0.261146 | \$97.89 |
| 10-025-200-0027-00 | FAY MARK/BETTY ELLIOT ST MUSKEGON, MI 49442 | 1.0620 | 0.9700 | 0.157275 | \$58.96 |
| 10-025-200-0028-00 | FAY GLEN A 1187 ELLIOT ST MUSKEGON, MI 49442 | 1.0605 | 0.9700 | 0.157124 | \$58.91 |
| 10-025-200-0029-00 | SINGLETON JOYCE M 1066 ELLIOT ST MUSKEGON, MI 49442 | 1.0225 | 0.9240 | 0.153285 | \$57.47 |
| 10-025-200-0030-00 | PRITZL ERIC/AMANDA 1092 ELLIOT ST MUSKEGON, MI 49442 | 1.0274 | 0.9240 | 0.153780 | \$57.65 |
| 10-025-200-0031-00 | LEMAIRE LUWANNA V 1110 ELLIOT ST MUSKEGON, MI 49442 | 0.7701 | 0.7000 | 0.127790 | \$47.91 |
| 10-025-200-0032-00 | JUSTICE MARY A 1126 ELLIOT ST MUSKEGON, MI 49442 | 1.0116 | 0.9240 | 0.152184 | \$57.06 |
| 10-025-200-0033-00 | FAY MARK/GLEN A 1142 ELLIOT ST MUSKEGON, MI 49442 | 1.0117 | 0.9240 | 0.152194 | \$57.06 |
| 10-025-200-0034-00 | SHAWBOOSE ANITA L 1158 ELLIOT ST MUSKEGON, MI 49442 | 1.0123 | 0.9240 | 0.152255 | \$57.08 |
| 10-025-200-0035-00 | PIETILA ANN M/MONROE STEVE S 1186 ELLIOT ST MUSKEGON, MI 49442 | 1.0142 | 0.9240 | 0.152447 | \$57.15 |
| 10-025-200-0036-00 | HIGGINS EDWARD L 1035 S BROOKS RD MUSKEGON, MI 49442 | 0.8999 | 1.8000 | 0.186352 | \$69.86 |
| 10-025-200-0037-00 | RICE PAUL E/JEAN L | 0.9572 | 0.9090 | 0.195034 | \$73.11 |

Muskegon County
Assessment Roll by Year

2019

Project: LAU834 LAURENE TAYLOR

Township: 10 10 MUSKEGON CHARTER TWP

| Parcel Number | Owner Name | Assessed | | Percent | Assessment\$ |
|--------------------|---|----------|------------|----------|--------------|
| | | Acres | Desc Acres | | |
| | 1041 S BROOKS RD MUSKEGON, MI 49442 | | | | |
| 10-025-200-0038-00 | RICE PAUL E/JEAN L 1069 S BROOKS RD MUSKEGON, MI 49442 | 1.9146 | 1.8000 | 0.340097 | \$127.50 |
| 10-025-200-0039-00 | SINGLETON JOYCE M 1111 S BROOKS RD MUSKEGON, MI 49442 | 0.9576 | 0.9000 | 0.195094 | \$73.14 |
| 10-025-200-0040-00 | VARNEY JACLYN M/ANDY 1145 S BROOKS RD MUSKEGON, MI 49442 | 1.9154 | 1.8000 | 0.340219 | \$127.55 |
| 10-025-200-0041-00 | WILLIAMS RONALD A JR/RYAN J 1175 S BROOKS RD MUSKEGON, MI 49442 | 0.9579 | 0.9000 | 0.195140 | \$73.15 |
| 10-025-200-0042-00 | BRANHAM ROBERT D 1191 S BROOKS RD MUSKEGON, MI 49442 | 0.9582 | 0.9000 | 0.195185 | \$0.00 |
| 10-025-200-0043-00 | SCHRAM LARRY E 1170 S MILL IRON RD MUSKEGON, MI 49442 | 4.2617 | 4.8500 | 0.480484 | \$180.13 |
| 10-025-200-0044-00 | HUGHES KENNETH 1222 S MILL IRON RD MUSKEGON, MI 49442 | 5.3664 | 5.4700 | 0.592073 | \$0.00 |
| 10-025-200-0045-00 | QUESNOT ROBERT/LUANNA 1246 S MILL IRON RD MUSKEGON, MI 49442 | 1.5293 | 1.4500 | 0.204478 | \$76.65 |
| 10-025-200-0046-00 | HITTLE LINDA R 1280 S MILL IRON RD MUSKEGON, MI 49442 | 29.9684 | 29.0400 | 3.077179 | \$0.00 |
| 10-025-300-0012-00 | BRANNAM NICOLAS 1405 S MILL IRON RD MUSKEGON, MI 49442 | 0.1585 | 4.8750 | 0.066010 | \$24.74 |
| 10-025-300-0013-00 | RIOS MARGARITA/MARTINEZ ADOLFINA 1441 S MILL IRON RD MUSKEGON, MI 49442 | 0.2463 | 4.8750 | 0.074879 | \$28.07 |
| 10-025-300-0014-00 | STRESSMAN MICHAEL 1461 S MILL IRON RD MUSKEGON, MI 49442 | 0.3289 | 4.8750 | 0.083223 | \$31.20 |
| 10-025-300-0015-00 | WILSON JUDITH A 1475 S MILL IRON RD MUSKEGON, MI 49442 | 0.1587 | 2.4380 | 0.066031 | \$24.75 |
| 10-025-300-0016-00 | LARABEE PHIL/MARY POTTER 1497 S MILL IRON RD MUSKEGON, MI 49442 | 0.1502 | 2.4520 | 0.065172 | \$24.43 |
| 10-025-300-0017-00 | TORREY THOMAS/DENISE 1509 S MILL IRON RD MUSKEGON, MI 49442 | 0.1631 | 2.4380 | 0.066475 | \$24.92 |

Muskegon County
Assessment Roll by Year

2019**Project: LAU834 LAURENE TAYLOR**

Township: 10 10 MUSKEGON CHARTER TWP

| Parcel Number | Owner Name | Assessed Acres | Desc Acres | Percent | Assessment\$ |
|--------------------|--|----------------|------------|----------|--------------|
| 10-025-300-0018-00 | MCCLATCHY DANILE J/TOUSEY CHRISTY 1521 S MILL IRON RD MUSKEGON, MI 49442 | 0.1545 | 2.4380 | 0.065606 | \$24.59 |
| 10-025-300-0019-00 | INMAN HENRY/MARY TRUST 1545 S MILL IRON RD MUSKEGON, MI 49442 | 0.2848 | 4.7270 | 0.078768 | \$29.53 |
| 10-025-300-0020-00 | DRUM DAVID 1589 S MILL IRON RD MUSKEGON, MI 49442 | 0.5749 | 9.7500 | 0.108072 | \$40.51 |
| 10-025-300-0033-00 | BELL RICHARD L 1611 S MILL IRON RD MUSKEGON, MI 49442 | 0.1582 | 0.6060 | 0.065980 | \$24.73 |
| 10-025-300-0035-00 | BUCHNER CHARLES JR 1623 S MILL IRON RD MUSKEGON, MI 49442 | 0.1713 | 0.3030 | 0.067303 | \$25.23 |
| 10-025-300-0036-00 | BUCHNER CHARLES JR 1641 S MILL IRON RD MUSKEGON, MI 49442 | 0.1927 | 0.9880 | 0.069465 | \$26.04 |
| 10-025-300-0037-00 | FRENDO MATTHEW/PAUL 1659 S MILL IRON RD MUSKEGON, MI 49442 | 0.1687 | 0.3030 | 0.067041 | \$0.00 |
| 10-025-300-0038-00 | HANSON PATRICIA 1671 S MILL IRON RD MUSKEGON, MI 49442 | 0.2359 | 0.4300 | 0.073829 | \$27.68 |
| 10-025-300-0040-00 | HANIS DAVIS 1791 S MILL IRON RD MUSKEGON, MI 49442 | 0.1821 | 0.2190 | 0.068394 | \$25.64 |
| 10-025-400-0001-00 | COWINS TERRY L 1408 S MILL IRON RD MUSKEGON, MI 49442 | 5.1892 | 4.8750 | 0.574173 | \$215.24 |
| 10-025-400-0002-00 | VANAS SANDRA L 1440 S MILL IRON RD MUSKEGON, MI 49442 | 5.0573 | 4.7270 | 0.560850 | \$210.26 |
| 10-025-400-0003-00 | CARNES DORI L 1460 S MILL IRON RD MUSKEGON, MI 49442 | 1.2457 | 1.1880 | 0.175831 | \$65.92 |
| 10-025-400-0004-00 | KONING STEPHEN J/DONNA M 1470 S MILL IRON RD MUSKEGON, MI 49442 | 3.8730 | 3.6880 | 0.441221 | \$165.41 |
| 10-025-400-0006-00 | GUZMAN MIGUEL J/RICHARD L 1510 S MILL IRON RD MUSKEGON, MI 49442 | 5.3533 | 5.1400 | 0.590749 | \$221.47 |
| 10-025-400-0007-00 | GREENWALT WILLIAM D SR 1520 S MILL IRON RD MUSKEGON, MI 49442 | 4.8181 | 4.7600 | 0.536688 | \$201.20 |

Muskegon County
Assessment Roll by Year

2019**Project: LAU834 LAURENE TAYLOR****Township: 10 10 MUSKEGON CHARTER TWP**

| Parcel Number | Owner Name | Assessed | | Percent | Assessment\$ |
|--------------------|--|----------|------------|----------|--------------|
| | | Acres | Desc Acres | | |
| 10-025-400-0008-00 | MEDEMA MARK A 1544 S MILL IRON RD MUSKEGON, MI 49442 | 4.9733 | 4.8750 | 0.552365 | \$207.07 |
| 10-025-400-0009-00 | TIBBS MICHAEL W JR 1560 S MILL IRON RD MUSKEGON, MI 49442 | 2.5618 | 2.3640 | 0.308773 | \$115.75 |
| 10-025-400-0010-00 | SALACINA PAMELA S 1574 S MILL IRON RD MUSKEGON, MI 49442 | 9.7583 | 9.7200 | 1.035709 | \$388.26 |
| 10-025-400-0011-00 | MAGNER SR RAYMOND 1582 S MILL IRON RD MUSKEGON, MI 49442 | 1.0933 | 1.0060 | 0.160437 | \$60.14 |
| 10-025-400-0012-10 | MATHEWS TIMOTHY A/MARY A 1622 S MILL IRON RD MUSKEGON, MI 49442 | 1.0186 | 0.9200 | 0.152891 | \$57.32 |
| 10-025-400-0013-00 | J & M CONSTRUCTION & DESIGN LLC 1634 S MILL IRON RD MUSKEGON, MI 49442 | 4.7407 | 5.0200 | 0.528869 | \$0.00 |
| 10-025-400-0014-00 | HARP ROBERT J/WENDIE A 1664 S MILL IRON RD MUSKEGON, MI 49442 | 5.1988 | 4.7200 | 0.575143 | \$215.61 |
| 10-025-400-0015-00 | CLARK DUANE E/DEBBIE A 1694 S MILL IRON RD MUSKEGON, MI 49442 | 5.3616 | 4.7200 | 0.591588 | \$221.78 |
| 10-025-400-0016-00 | LORD WILLIAM/STEVEN 1724 S MILL IRON RD MUSKEGON, MI 49442 | 9.8128 | 9.7500 | 1.041214 | \$390.33 |
| 10-025-400-0017-00 | BRANCH THOMAS J/ELIZABETH J 1575 S BROOKS RD MUSKEGON, MI 49442 | 3.6810 | 3.4500 | 0.607740 | \$227.83 |
| 10-025-400-0018-00 | WORKMAN RUTH S BROOKS RD MUSKEGON, MI 49442 | 9.8484 | 9.8500 | 1.542215 | \$578.15 |
| 10-025-400-0019-00 | WILLIAMSON DEREK 1671 S BROOKS RD MUSKEGON, MI 49442 | 1.0163 | 0.9230 | 0.588651 | \$220.68 |
| 10-025-400-0019-10 | ARMSTRONG ADAM/LORIE M 1661 S BROOKS RD MUSKEGON, MI 49442 | 0.9947 | 0.9010 | 0.584287 | \$219.04 |
| 10-025-400-0019-20 | CHAPMAN JOHNNY A 1681 S BROOKS RD MUSKEGON, MI 49442 | 1.0016 | 0.9100 | 0.201761 | \$75.64 |
| 10-025-400-0019-30 | MCGHAN SCOTT W 1691 S BROOKS RD MUSKEGON, MI 49442 | 10.0630 | 9.9800 | 1.574731 | \$590.34 |
| 10-025-400-0020-00 | MCGHAN SCOTT W 3830 E LAKETON AVE | 5.0470 | 4.7050 | 0.559809 | \$209.86 |

Muskegon County
Assessment Roll by Year

2019

Project: LAU834 LAURENE TAYLOR

Township: 10 10 MUSKEGON CHARTER TWP

| Parcel Number | Owner Name | Assessed Acres | Desc Acres | Percent | Assessment\$ |
|--------------------|---|----------------|------------|----------|--------------|
| | MUSKEGON, MI 49442 | | | | |
| 10-025-400-0021-00 | DAVIDS SEAN P 3878 E LAKETON AVE MUSKEGON, MI 49442 | 2.8775 | 2.6100 | 0.340663 | \$127.71 |
| 10-025-400-0021-10 | HOMAN RONALD 3890 E LAKETON AVE MUSKEGON, MI 49442 | 0.7222 | 0.6410 | 0.122951 | \$46.10 |
| 10-025-400-0021-30 | COLE KAREN L 3898 E LAKETON AVE MUSKEGON, MI 49442 | 1.3403 | 1.3000 | 0.185387 | \$69.50 |
| 10-025-400-0021-40 | BOURNE LOUIS/JANET 3884 E LAKETON AVE MUSKEGON, MI 49442 | 0.7306 | 0.6410 | 0.123800 | \$46.41 |
| 10-025-400-0023-00 | PAGE KIMBERLY 1729 S BROOKS RD MUSKEGON, MI 49442 | 3.0938 | 2.9800 | 0.518768 | \$194.48 |
| 10-025-400-0024-00 | ROGERS TIMOTHY R/SUSAN JO 3920 E LAKETON AVE MUSKEGON, MI 49442 | 1.0093 | 0.8860 | 0.151952 | \$56.97 |
| 10-025-400-0025-00 | FITZGERALD JEFFREY A/KIRSTY M 3944 E LAKETON AVE MUSKEGON, MI 49442 | 0.9828 | 0.8860 | 0.149275 | \$55.96 |
| 10-025-400-0026-00 | CRIBE STACY A/MITCHELL DAVID D 1769 S BROOKS RD MUSKEGON, MI 49442 | 0.8244 | 0.6040 | 0.174912 | \$65.57 |
| 10-025-400-0026-10 | COOK BRENDEN 1749 S BROOKS RD MUSKEGON, MI 49442 | 0.4503 | 0.3950 | 0.118229 | \$44.32 |
| 10-150-000-0001-00 | FRIS CINDY L 1768 S MILL IRON RD MUSKEGON, MI 49442 | 1.1569 | 1.1370 | 0.166861 | \$62.55 |
| 10-150-000-0002-00 | PRATT REGINALD J E LAKETON AVE MUSKEGON, MI 49442 | 0.6167 | 0.6060 | 0.112294 | \$42.10 |
| 10-150-000-0002-10 | HOYLE JOHN/RUTH 3646 E LAKETON AVE MUSKEGON, MI 49442 | 0.2980 | 0.2940 | 0.080102 | \$30.03 |
| 10-150-000-0003-00 | VELIK JULIE A TRUST 3670 E LAKETON AVE MUSKEGON, MI 49442 | 1.1474 | 1.1310 | 0.165902 | \$62.19 |
| 10-150-000-0004-00 | GOETZ SCOTT D/DONNA J 3684 E LAKETON AVE MUSKEGON, MI 49442 | 0.7981 | 0.7890 | 0.130618 | \$48.97 |
| 10-150-000-0004-10 | LORD ERIC R II 3698 E LAKETON AVE MUSKEGON, MI 49442 | 0.7970 | 0.7890 | 0.130507 | \$48.92 |

Muskegon County
Assessment Roll by Year

2019

Project: LAU834 LAURENE TAYLOR

Township: 10 10 MUSKEGON CHARTER TWP

| Parcel Number | Owner Name | Assessed Acres | Desc Acres | Percent | Assessment\$ |
|--------------------|--|----------------|------------|----------|--------------|
| 10-150-000-0005-00 | LATSCH BRUCE G/JULIE A TRUST 3710 E LAKETON AVE MUSKEGON, MI 49442 | 0.6922 | 0.6860 | 0.119921 | \$44.96 |
| 10-150-000-0006-00 | BRYANT SUE E 3736 E LAKETON AVE MUSKEGON, MI 49442 | 1.1398 | 1.1310 | 0.165134 | \$61.91 |
| 10-150-000-0007-00 | SWANSON KELLI R 3756 E LAKETON AVE MUSKEGON, MI 49442 | 0.5687 | 0.5660 | 0.107446 | \$40.28 |
| 10-150-000-0007-10 | IVERSEN ANTHONY G/KATHLEEN A 3768 E LAKETON AVE MUSKEGON, MI 49442 | 0.6690 | 0.6670 | 0.117577 | \$44.07 |
| 10-150-000-0008-00 | FRICKE GINA 3782 E LAKETON AVE MUSKEGON, MI 49442 | 0.4925 | 0.5140 | 0.099749 | \$37.40 |
| 10-150-000-0008-10 | JOHNSON SHANNA A/LARRY D 3792 E LAKETON AVE MUSKEGON, MI 49442 | 0.4860 | 0.5140 | 0.099092 | \$37.15 |
| 10-284-000-0001-00 | LORD DAVID M/ANNETTE S BROOKS RD MUSKEGON, MI 49442 | 4.9367 | 4.9060 | 0.798002 | \$299.15 |
| 10-284-000-0001-10 | LORD DAVID M/ANNETTE L 1203 S BROOKS RD MUSKEGON, MI 49442 | 2.4616 | 4.5020 | 0.422978 | \$158.56 |
| 10-284-000-0002-00 | VALENTINE TIMOTHY S 1229 S BROOKS RD MUSKEGON, MI 49442 | 2.4525 | 2.4490 | 0.878799 | \$329.44 |
| 10-284-000-0003-00 | SCHREBE DAVID 1259 S BROOKS RD MUSKEGON, MI 49442 | 4.8778 | 4.9040 | 0.789077 | \$295.81 |
| 10-284-000-0004-00 | BOUZIS CLAUDINE C 1295 S BROOKS RD MUSKEGON, MI 49442 | 4.3155 | 4.3160 | 0.703878 | \$263.87 |
| 10-284-000-0004-10 | DOAN BOBBY E JR 1281 S BROOKS RD MUSKEGON, MI 49442 | 0.5799 | 0.5820 | 0.137866 | \$51.68 |
| 10-284-000-0006-00 | DOAN BOBBY 1307 S BROOKS RD MUSKEGON, MI 49442 | 2.4614 | 2.4480 | 0.422948 | \$158.55 |
| 10-284-000-0007-00 | WOLDRING CHRISTINE F S BROOKS RD MUSKEGON, MI 49442 | 2.4609 | 2.4480 | 0.422872 | \$158.52 |
| 10-284-000-0009-00 | MAJOR LINDA A 1337 S BROOKS RD MUSKEGON, MI 49442 | 4.9207 | 4.9100 | 1.303181 | \$488.54 |
| 10-284-000-0010-00 | WILDFONG MARY K/BARBER ERIC | 2.4598 | 2.4460 | 0.422705 | \$158.46 |

Muskegon County
Assessment Roll by Year

2019**Project: LAU834 LAURENE TAYLOR**

Township: 10 10 MUSKEGON CHARTER TWP

| Parcel Number | Owner Name | Assessed Acres | Desc Acres | Percent | Assessment\$ |
|--------------------|--|----------------|------------|----------|--------------|
| | 1351 S BROOKS RD MUSKEGON, MI 49442 | | | | |
| 10-284-000-0011-00 | LISINSKI CRAIG M 1363 S BROOKS RD MUSKEGON, MI 49442 | 2.4594 | 2.4450 | 0.422645 | \$158.44 |
| 10-284-000-0012-00 | PICKARD CINDY/RODNEY 1375 S BROOKS RD MUSKEGON, MI 49442 | 4.8212 | 4.8920 | 0.780501 | \$292.59 |
| 10-284-000-0014-00 | ARMSTRONG VERGIL I/GINA M 1399 S BROOKS RD MUSKEGON, MI 49442 | 6.3589 | 6.3790 | 1.013491 | \$379.94 |
| 10-284-000-0015-00 | POTTER JEFFERY D/NITA 1411 S BROOKS RD MUSKEGON, MI 49442 | 0.4377 | 0.4370 | 0.116320 | \$43.61 |
| 10-284-000-0016-00 | OCKASKI BERNIE/DIANNA L TRUST 1429 S BROOKS RD MUSKEGON, MI 49442 | 0.5093 | 0.5080 | 0.127168 | \$0.00 |
| 10-284-000-0017-00 | PLYMOUTH REAL ESTATE INCUBATOR LLC 1441 S BROOKS RD MUSKEGON, MI 49442 | 0.8166 | 0.8120 | 0.173730 | \$65.13 |
| 10-284-000-0017-10 | BREWER GEORGE H/DEBRA J 1459 S BROOKS RD MUSKEGON, MI 49442 | 4.1001 | 4.0690 | 0.671241 | \$251.63 |
| 10-284-000-0019-00 | BENTON DAVID 1463 S BROOKS RD MUSKEGON, MI 49442 | 2.4455 | 2.4410 | 0.420539 | \$53.86 |
| 10-284-000-0020-00 | NELSON MATTHEW 1475 S BROOKS RD MUSKEGON, MI 49442 | 2.4458 | 2.4410 | 0.420584 | \$0.00 |
| 10-284-000-0021-80 | WEATHERS JEFFERY E/SAMANTHA K 1487 S BROOKS RD MUSKEGON, MI 49442 | 2.4462 | 2.4410 | 0.420645 | \$157.69 |
| 10-284-000-0022-00 | CIZAUSKAS GERARD A 1501 S BROOKS RD MUSKEGON, MI 49442 | 2.4462 | 2.4410 | 0.420645 | \$157.69 |
| 10-284-000-0023-00 | MURPHY JOHN E 1511 S BROOKS RD MUSKEGON, MI 49442 | 2.4464 | 2.4410 | 0.420675 | \$157.70 |
| 10-284-000-0024-00 | MURPHY MICHAEL JR/MIDDLECAMP KELLY 1541 S BROOKS RD MUSKEGON, MI 49442 | 10.4546 | 10.5750 | 1.634066 | \$612.58 |
| 10-284-000-0027-10 | MURPHY MICHAEL JR/KELLY S BROOKS RD MUSKEGON, MI 49442 | 0.7399 | 0.7870 | 0.162109 | \$0.00 |
| 10-683-000-0000-00 | MUSKEGON CHARTER TOWNSHIP 3500 E LAKETON AVE MUSKEGON, MI 49442 | 0.1463 | 31.0900 | 0.064778 | \$24.28 |

**Muskegon County
Assessment Roll by Year**

2019

Project: LAU834 LAURENE TAYLOR

Township: 10 10 MUSKEGON CHARTER TWP

| Parcel Number | Owner Name | Assessed | | Percent | Assessment\$ |
|--------------------------------------|---|----------|------------|-----------|--------------|
| | | Acres | Desc Acres | | |
| 10-683-000-0001-00 | ESMW PROPERTIES LLC 1680 DODSON DR MUSKEGON, MI 49442 | 0.3839 | 6.3800 | 0.088779 | \$33.28 |
| Section: 10 | | 318.5585 | 446.3770 | 46.588731 | \$15,011.56 |
| Township: 10 10 MUSKEGON CHARTER TWP | | 318.5585 | 446.3770 | 54.325973 | \$17,912.09 |

*** DRAIN SPECIAL ASSESSMENT ROLL CERTIFICATION ***

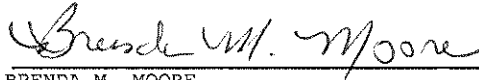
Drain: LAURENE TAYLOR

Township: 10 10 MUSKEGON CHARTER TWP

County: Muskegon County

I HEREBY CERTIFY, That the above and foregoing is the "Drain Special Assessment Roll" for the Drain referenced above in the applicable Township, City, Village or applicable entity, in the State of Michigan. I have entered herein a correct description of all the tracts, parcels and subdivisions of land benefited by said Drain, as provided by law. Furthermore, I have placed opposite each description the amount of the percent, heretofore determined upon by me, also the amount of the percent apportioned to the indicated Township, City, Village or entity at large, if applicable.

Given under my hand, on this date: 09/19/2019



BRENDA M. MOORE

Muskegon County Drain Commissioner

Muskegon County
Assessment Roll by Year

2019**Project: LAU834 LAURENE TAYLOR**

Township: 11 11 EGELSTON TOWNSHIP

| Parcel Number | Owner Name | Assessed Acres | Desc Acres | Percent | Assessment\$ |
|--------------------------|--|----------------|------------|----------|--------------|
| Section: At-Large | | | | | |
| 11 | 11 EGELSTON TOWNSHIP | 0.0000 | 0.0000 | 2.262758 | \$848.27 |
| Section: At-Large | | | | | |
| | | 0.0000 | 0.0000 | 2.262758 | \$848.27 |
| Section: 11 | | | | | |
| 11-030-100-0001-00 | JOJEAN HOLDINGS LLC 4009 E APPLE AVE MUSKEGON, MI 49442 | 0.2039 | 0.1820 | 0.424526 | \$159.15 |
| 11-030-100-0002-00 | FOSTER GARY 4021 E APPLE AVE MUSKEGON, MI 49442 | 0.1691 | 0.2090 | 0.067081 | \$25.14 |
| 11-030-100-0003-00 | WARE IRWIN P E APPLE AVE MUSKEGON, MI 49442 | 0.6706 | 0.7380 | 0.117739 | \$44.14 |
| 11-030-100-0004-00 | WARE IRWIN P 4037 E APPLE AVE MUSKEGON, MI 49442 | 0.0246 | 0.1900 | 0.052485 | \$19.68 |
| 11-030-100-0005-00 | POCKET LAND CO LLC 4045 E APPLE AVE MUSKEGON, MI 49442 | 5.4249 | 6.0000 | 0.597982 | \$224.18 |
| 11-030-100-0006-00 | BENNETT GARY/CAROL 4079 E APPLE AVE MUSKEGON, MI 49442 | 0.5798 | 6.4800 | 0.108567 | \$40.70 |
| 11-030-100-0007-00 | S & S PROPERTIES LLC 4135 E APPLE AVE MUSKEGON, MI 49442 | 0.7470 | 36.4700 | 0.125456 | \$47.03 |
| 11-030-100-0012-00 | SMITH KIMBERLY A/SMITH JACOB ET AL 1048 S BROOKS RD MUSKEGON, MI 49442 | 0.2507 | 0.1960 | 0.433981 | \$162.69 |
| 11-030-100-0012-10 | HECKSEL ROBERT W/JOJEAN 1032 S BROOKS RD MUSKEGON, MI 49442 | 0.2511 | 0.1960 | 0.434062 | \$162.72 |
| 11-030-100-0013-00 | CLARK KENNETH/BARBARA 1060 S BROOKS RD MUSKEGON, MI 49442 | 1.1311 | 1.0080 | 0.611843 | \$229.37 |
| 11-030-100-0015-00 | LOSS RICKY J 1082 S BROOKS RD MUSKEGON, MI 49442 | 1.0188 | 0.9520 | 0.589156 | \$220.87 |
| 11-030-100-0016-00 | JUUSOLA KEVIN/LOUISE 1098 S BROOKS RD MUSKEGON, MI 49442 | 0.2493 | 0.1950 | 0.087774 | \$32.90 |
| 11-030-100-0017-00 | JUUSOLA KEVIN/LOUISE S BROOKS RD MUSKEGON, MI 49442 | 0.2653 | 0.1940 | 0.090198 | \$33.81 |
| 11-030-100-0018-00 | LOHMAN LISA L/JEFFREY T 1122 S BROOKS RD | 0.6117 | 0.5420 | 0.506912 | \$190.03 |

Muskegon County
Assessment Roll by Year

2019**Project: LAU834 LAURENE TAYLOR****Township: 11 11 EGELSTON TOWNSHIP**

| Parcel Number | Owner Name | Assessed | | Percent | Assessment\$ |
|--------------------|--|----------|------------|----------|--------------|
| | | Acres | Desc Acres | | |
| | MUSKEGON, MI 49442 | | | | |
| 11-030-100-0019-00 | BRANCH ROBERT/DEBRA 1136 S BROOKS RD MUSKEGON, MI 49442 | 0.5528 | 0.4950 | 0.495013 | \$185.57 |
| 11-030-100-0020-00 | STURGEON ROBERT L II 1162 S BROOKS RD MUSKEGON, MI 49442 | 2.5548 | 2.2420 | 0.899466 | \$337.19 |
| 11-030-100-0021-00 | MITCHELL THOMAS JR/MITCHELL PATRIC 1206 S BROOKS RD MUSKEGON, MI 49442 | 0.6500 | 0.5770 | 0.148487 | \$55.67 |
| 11-030-100-0022-00 | LANG ROBERT EDMUND/SUSAN L 1218 S BROOKS RD MUSKEGON, MI 49442 | 0.6497 | 0.5770 | 0.148442 | \$55.65 |
| 11-030-100-0023-00 | GOULD KEELI R S BROOKS RD MUSKEGON, MI 49442 | 2.8417 | 5.3200 | 0.480570 | \$180.16 |
| 11-030-100-0024-00 | HINES CARLY 1236 S BROOKS RD MUSKEGON, MI 49442 | 4.4785 | 5.7810 | 0.728576 | \$273.13 |
| 11-030-100-0025-00 | GOULD JOSEPH/KEELI 1240 S BROOKS RD MUSKEGON, MI 49442 | 1.6182 | 1.7410 | 0.295187 | \$110.66 |
| 11-030-100-0026-00 | GOULD KEELI S BROOKS RD MUSKEGON, MI 49442 | 1.4716 | 1.5410 | 0.272975 | \$102.33 |
| 11-030-100-0027-00 | KITCHEN EDWARD L 1256 S BROOKS RD MUSKEGON, MI 49442 | 0.6494 | 0.5770 | 0.148396 | \$55.63 |
| 11-030-100-0028-00 | LARABEE BENJAMIN 1274 S BROOKS RD MUSKEGON, MI 49442 | 0.6493 | 0.5770 | 0.514508 | \$192.88 |
| 11-030-100-0029-00 | LARABEE HAROLD/SHELLY M 1280 S BROOKS RD MUSKEGON, MI 49442 | 0.6493 | 0.5770 | 0.148381 | \$55.62 |
| 11-030-100-0030-00 | GOODRICH PAUL E/OK SON OH 1298 S BROOKS RD MUSKEGON, MI 49442 | 0.5778 | 0.4390 | 0.500063 | \$0.00 |
| 11-030-100-0031-00 | TALMADGE THOMAS R 1310 S BROOKS RD MUSKEGON, MI 49442 | 1.2803 | 1.2120 | 0.243989 | \$91.47 |
| 11-030-100-0032-00 | MISZEWSKI SUSAN/RANDY JAY 1320 S BROOKS RD MUSKEGON, MI 49442 | 1.0943 | 1.2120 | 0.215807 | \$80.90 |
| 11-030-100-0033-00 | TALLMAN RICHARD/ROSE 1340 S BROOKS RD MUSKEGON, MI 49442 | 0.8012 | 0.5310 | 0.545196 | \$204.38 |

Muskegon County
Assessment Roll by Year

2019**Project: LAU834 LAURENE TAYLOR**

Township: 11 11 EGELSTON TOWNSHIP

| Parcel Number | Owner Name | Assessed Acres | Desc Acres | Percent | Assessment\$ |
|--------------------|---|----------------|------------|----------|--------------|
| 11-030-100-0033-10 | TALLMAN ROSE M 1330 S BROOKS RD MUSKEGON, MI 49442 | 1.6889 | 1.4000 | 0.724533 | \$271.61 |
| 11-030-100-0034-00 | NIC LAURENA M 1356 S BROOKS RD MUSKEGON, MI 49442 | 1.4123 | 1.7120 | 0.263990 | \$98.97 |
| 11-030-100-0035-00 | WHITE JOSEPH/GLORIA 1370 S BROOKS RD MUSKEGON, MI 49442 | 1.4130 | 1.7120 | 0.264096 | \$99.01 |
| 11-030-100-0036-00 | HANCOCK ROSELUN F 1378 S BROOKS RD MUSKEGON, MI 49442 | 2.5419 | 3.0650 | 0.435145 | \$163.12 |
| 11-030-300-0001-00 | ORCUTT ROBERT A II 1404 S BROOKS RD MUSKEGON, MI 49442 | 3.0442 | 2.9870 | 0.998337 | \$0.00 |
| 11-030-300-0002-00 | PRAAY MILES/BREANNA HAIKER 1420 S BROOKS RD MUSKEGON, MI 49442 | 1.5309 | 1.4930 | 0.281960 | \$105.70 |
| 11-030-300-0003-00 | MOREFIELD JOSEPH 1440 S BROOKS RD MUSKEGON, MI 49442 | 1.5332 | 1.4930 | 0.693078 | \$259.82 |
| 11-030-300-0004-00 | JAPENGA EDWARD J 1446 S BROOKS RD MUSKEGON, MI 49442 | 2.0510 | 1.9910 | 0.797686 | \$299.04 |
| 11-030-300-0005-00 | HANCOCK ROSELUN F 1464 S BROOKS RD MUSKEGON, MI 49442 | 3.0902 | 2.9870 | 1.007630 | \$377.74 |
| 11-030-300-0006-00 | HANCOCK ROSELUN F S BROOKS RD MUSKEGON, MI 49442 | 1.0336 | 0.9960 | 0.206610 | \$77.45 |
| 11-030-300-0007-00 | SOWER KEVAN L/LINDA L 1492 S BROOKS RD MUSKEGON, MI 49442 | 1.5529 | 1.4580 | 0.285293 | \$106.95 |
| 11-030-300-0008-00 | BRAULT TODD/JOAN 1504 S BROOKS RD MUSKEGON, MI 49442 | 1.5552 | 1.4930 | 0.285642 | \$107.08 |
| 11-030-300-0009-00 | RAWSON GEORGE/MARY 1512 S BROOKS RD MUSKEGON, MI 49442 | 1.4597 | 1.4000 | 0.271172 | \$101.66 |
| 11-030-300-0010-00 | JORDAN ASHLEY/STEVENS ROBERT 1526 S BROOKS RD MUSKEGON, MI 49442 | 1.4600 | 1.4000 | 0.271217 | \$101.68 |
| 11-030-300-0011-00 | STEWART JEFFREY H/LAURENE M TRUST 1542 S BROOKS RD MUSKEGON, MI 49442 | 1.9688 | 1.8860 | 0.781080 | \$292.81 |
| 11-030-300-0012-00 | STEWART JEFFREY H/LAURENE M TRUST | 1.9702 | 1.8860 | 0.348522 | \$130.66 |

Muskegon County
Assessment Roll by Year

2019**Project: LAU834 LAURENE TAYLOR**

Township: 11 11 EGELSTON TOWNSHIP

| Parcel Number | Owner Name | Assessed | | Percent | Assessment\$ |
|--------------------|--|----------|------------|----------|--------------|
| | | Acres | Desc Acres | | |
| | S BROOKS RD MUSKEGON, MI 49442 | | | | |
| 11-030-300-0013-00 | RANDLES GUDRUN RENATE 1560 S BROOKS RD MUSKEGON, MI 49442 | 1.9722 | 1.8860 | 0.781766 | \$293.07 |
| 11-030-300-0014-00 | EDWARDS CHRISTINE R 1576 S BROOKS RD MUSKEGON, MI 49442 | 2.0215 | 1.9440 | 0.356295 | \$133.57 |
| 11-030-300-0015-00 | RUSSO MARTIN T/LYNDA 1483 S DRENT RD MUSKEGON, MI 49442 | 7.1061 | 38.7900 | 0.767804 | \$287.83 |
| 11-030-300-0017-00 | SANCHEZ LEONEL/TIFFANY 1590 S BROOKS RD MUSKEGON, MI 49442 | 2.6379 | 2.5280 | 0.449691 | \$168.58 |
| 11-030-300-0018-00 | BRYANT EDWARD M 1620 S BROOKS RD MUSKEGON, MI 49442 | 1.2759 | 1.2020 | 0.243323 | \$91.22 |
| 11-030-300-0019-00 | FIRST GUARANTY MORTGAGE CORP 1650 S BROOKS RD MUSKEGON, MI 49442 | 3.2454 | 3.0530 | 0.541738 | \$203.09 |
| 11-030-300-0020-00 | BREWER JAMES C/JAMIE 1686 S BROOKS RD MUSKEGON, MI 49442 | 1.5683 | 1.5620 | 0.287627 | \$107.83 |
| 11-030-300-0020-10 | STEIN JAMES/LESLIE 1688 S BROOKS RD MUSKEGON, MI 49442 | 0.6554 | 0.5730 | 0.149305 | \$55.97 |
| 11-030-300-0021-00 | PASSENIER LAWRENCE/VICKIE 1710 S BROOKS RD MUSKEGON, MI 49442 | 1.3804 | 1.3220 | 0.259156 | \$97.16 |
| 11-030-300-0022-00 | COOK GERALD K/CATHY A 1726 S BROOKS RD MUSKEGON, MI 49442 | 0.8850 | 0.8410 | 0.184094 | \$69.01 |
| 11-030-300-0023-00 | MENDENDORP DANIEL 1736 S BROOKS RD MUSKEGON, MI 49442 | 0.7243 | 0.5130 | 0.159745 | \$59.88 |
| 11-030-300-0024-00 | HODGINS ROBERT 1748 S BROOKS RD MUSKEGON, MI 49442 | 0.7245 | 0.5130 | 0.159775 | \$59.89 |
| 11-030-300-0025-00 | BOSTROM ETA 4028 E LAKETON AVE MUSKEGON, MI 49442 | 1.1925 | 0.8940 | 0.230686 | \$86.48 |
| 11-030-300-0026-00 | MCCABE ANNA TRUST 4044 E LAKETON AVE MUSKEGON, MI 49442 | 0.5040 | 0.4470 | 0.100910 | \$37.83 |
| 11-030-300-0027-00 | LOSS KAYLA 4056 E LAKETON AVE MUSKEGON, MI 49442 | 2.4425 | 2.7730 | 0.296723 | \$111.24 |

Muskegon County
Assessment Roll by Year

2019

Project: LAU834 LAURENE TAYLOR

Township: 11 11 EGELSTON TOWNSHIP

| Parcel Number | Owner Name | Assessed | | Percent | Assessment\$ |
|---------------------|--|----------|------------|-----------|--------------|
| | | Acres | Desc Acres | | |
| 11-030-300-0028-00 | MARTZ ROBERT M/SHIRLEY M TRUST 4104 E LAKETON AVE MUSKEGON, MI 49442 | 2.5464 | 6.8120 | 0.307218 | \$115.17 |
| 11-030-300-0031-00 | SHERMAN AARON/MARTZ SHIRLEY 4134 E LAKETON AVE MUSKEGON, MI 49442 | 0.5958 | 3.1080 | 0.110183 | \$0.00 |
| 11-030-300-0034-00 | APR HOLDING LLC E LAKETON AVE MUSKEGON, MI 49442 | 0.2616 | 11.4500 | 0.076425 | \$28.65 |
| Section: 11 | | 93.1625 | 186.5210 | 23.411269 | \$8,173.42 |
| Township: 11 | 11 EGELSTON TOWNSHIP | 93.1625 | 186.5210 | 25.674027 | \$9,021.69 |

*** DRAIN SPECIAL ASSESSMENT ROLL CERTIFICATION ***


Drain: LAURENE TAYLOR

Township: 11 11 EGELSTON TOWNSHIP

County: Muskegon County

I HEREBY CERTIFY, That the above and foregoing is the "Drain Special Assessment Roll" for the Drain referenced above in the applicable Township, City, Village or applicable entity, in the State of Michigan. I have entered herein a correct description of all the tracts, parcels and subdivisions of land benefited by said Drain, as provided by law. Furthermore, I have placed opposite each description the amount of the percent, heretofore determined upon by me, also the amount of the percent apportioned to the indicated Township, City, Village or entity at large, if applicable.

Given under my hand, on this date: 09/19/2019



BRENDA M. MOORE

Muskegon County Drain Commissioner

Muskegon County
Assessment Roll by Year

2019

Project: LAU834 LAURENE TAYLOR

Township: XXXXX MUSKEGON COUNTY


| Parcel Number | Owner Name | Assessed Acres | Desc Acres | Percent | Assessment\$ |
|---------------------------------|-----------------|----------------|------------|-----------|--------------|
| Section: At-Large | | | | | |
| 61 | MUSKEGON COUNTY | 0.0000 | 0.0000 | 20.000000 | \$7,497.60 |
| Section: At-Large | | | | | |
| | | 0.0000 | 0.0000 | 20.000000 | \$7,497.60 |
| Township: XXXXX MUSKEGON COUNTY | | 0.0000 | 0.0000 | 20.000000 | \$7,497.60 |

*** DRAIN SPECIAL ASSESSMENT ROLL CERTIFICATION ***

Drain: LAURENE TAYLOR
Township: XXXXX MUSKEGON COUNTY
County: Muskegon County

I HEREBY CERTIFY, That the above and foregoing is the "Drain Special Assessment Roll" for the Drain referenced above in the applicable Township, City, Village or applicable entity, in the State of Michigan. I have entered herein a correct description of all the tracts, parcels and subdivisions of land benefited by said Drain, as provided by law. Furthermore, I have placed opposite each description the amount of the percent, heretofore determined upon by me, also the amount of the percent apportioned to the indicated Township, City, Village or entity at large, if applicable.

Given under my hand, on this date: 09/19/2019



BRENDA M. MOORE
Muskegon County Drain Commissioner

Muskegon County
Assessment Roll by Year

2019

Project: LAU834 LAURENE TAYLOR

Project Totals:

411.7210 632.8980 100.000000 \$34,431.38


*** DRAIN SPECIAL ASSESSMENT ROLL CERTIFICATION ***

Drain: LAURENE TAYLOR

County: Muskegon County

I HEREBY CERTIFY, That the above and foregoing is the "Drain Special Assessment Roll" for the Drain referenced above in the applicable Township, City, Village or applicable entity, in the State of Michigan. I have entered herein a correct description of all the tracts, parcels and subdivisions of land benefited by said Drain, as provided by law. Furthermore, I have placed opposite each description the amount of the percent, heretofore determined upon by me, also the amount of the percent apportioned to the indicated Township, City, Village or entity at large, if applicable.

Given under my hand, on this date: 09/19/2019



BRENDA M. MOORE

Muskegon County Drain Commissioner