

MUSKEGON AV

E WALTON AVE

W WALTON AVE

S PINE ST

E MYRTLE AVE



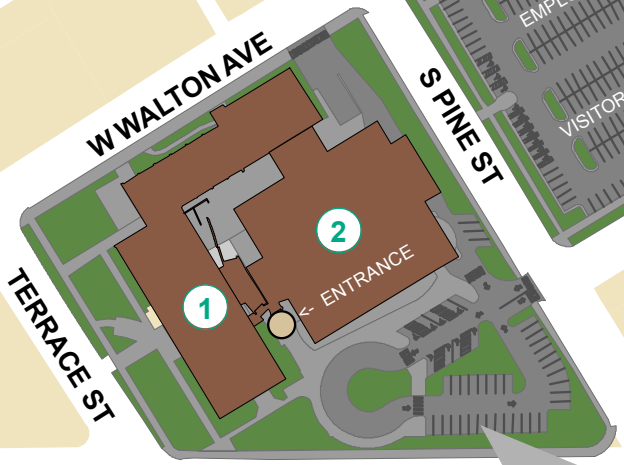
**Muskegon County**  
**Muskegon**  
 COUNTY

**Muskegon County**  
**Governmental Complex**  
**City of Muskegon, Michigan**  
**As of November 1, 2019**

ALLEN AVE

SPRING ST

JAY ST



W APPLE AVE

HANDICAP / PERMIT PARKING

E APPLE AVE

**1 Hall of Justice**  
 990 Terrace Street  
 Administration  
 Board of Commissioners  
 Community Corrections  
 County Clerk  
 Courts and Court Records  
 Inmate Accounts/Commissionary  
 Prosecutor  
 Sheriff Records

**2 Muskegon County Jail**  
 990 Terrace Street  
 Muskegon County Jail

**A Johnny O. Harris Building**  
 97 E. Apple Avenue  
 Human Resources  
 Training Center  
 HealthWest Office Based Services

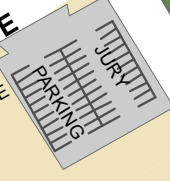
**B Building B**  
 133 E. Apple Avenue  
 Building is Closed

**C Treasurer, Equalization Register of Deeds Building**  
 173 E. Apple Avenue  
 Treasurer  
 Equalization  
 Register of Deeds

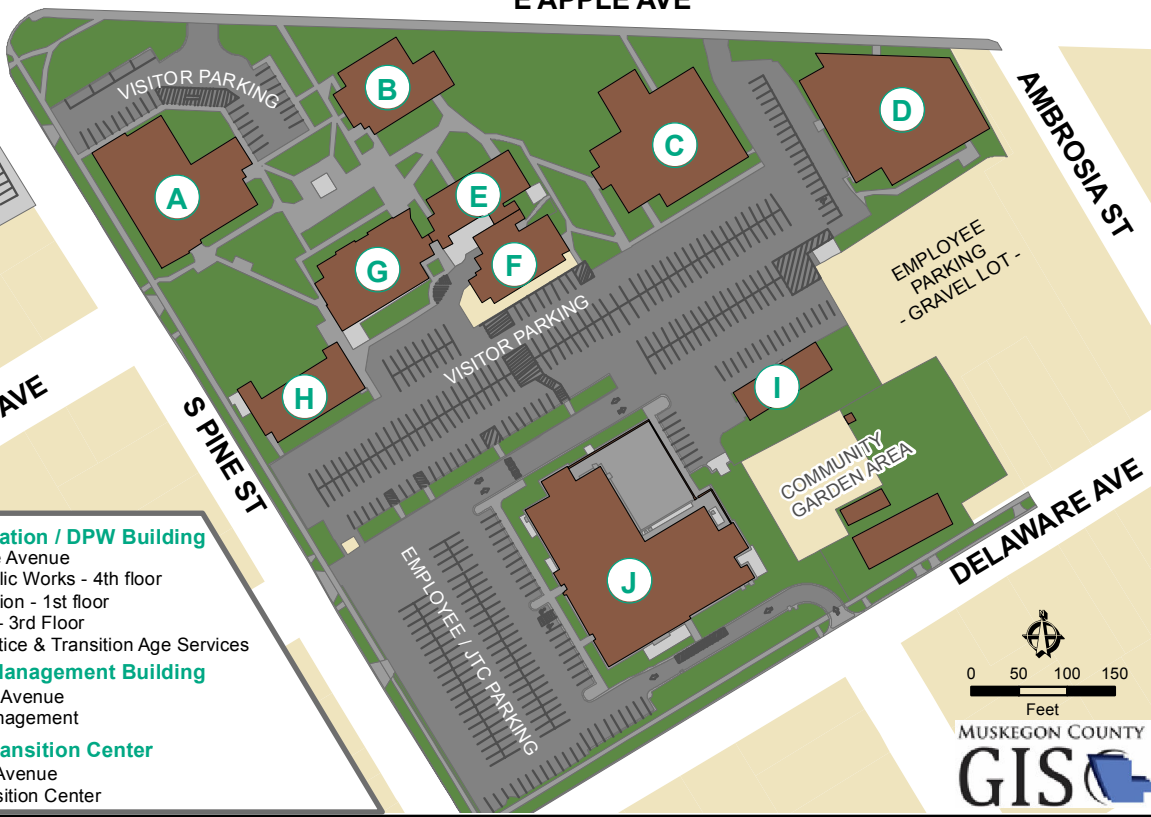
**D Public Health**  
 209 E. Apple Avenue  
 Public Health  
 MSU Extension

PECK ST

CONCORD AVE  
 ENTER / EXIT ON CONCORD AVE



HARTFORD AVE



**E Public Defenders Office**  
 155 E. Apple Avenue  
 Criminal Division

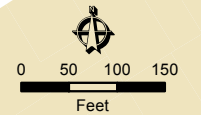
**F Veteran's Service Center**  
 165 E. Apple Avenue  
 Veteran's Service Center - 2nd floor  
 Public Defender Family Division 3rd floor

**G Central Services Building**  
 141 E. Apple Avenue  
 Accounting Services - 2nd Floor  
 Budget and Finance - 2nd Floor  
 Drain Commissioner - 2nd Floor  
 Geographic Info Systems - 1st Floor  
 Information Systems - 1st Floor  
 Office Services - 1st Floor  
 Computer Training Lab - 1st Floor

**H State Probation / DPW Building**  
 131 E. Apple Avenue  
 Dept. of Public Works - 4th floor  
 State Probation - 1st floor  
 HealthWest - 3rd Floor  
 Juvenile Justice & Transition Age Services

**I Facilities Management Building**  
 199 E. Apple Avenue  
 Facilities Management

**J Juvenile Transition Center**  
 205 E. Apple Avenue  
 Juvenile Transition Center



MUSKEGON COUNTY  
**GIS**